



**Massachusetts Department of Environmental Protection**  
**Bureau of Resource Protection - Wetlands**

Provided by MassDEP:

**WPA Form 3 – Notice of Intent**

Massachusetts Wetlands Protection Act M.G.L. c. 131, §40

MassDEP File Number

Document Transaction Number

Fairhaven

City/Town

**Important:**  
 When filling out  
 forms on the  
 computer, use  
 only the tab key  
 to move your  
 cursor - do not  
 use the return  
 key.



**Note:**  
 Before  
 completing this  
 form consult  
 your local  
 Conservation  
 Commission  
 regarding any  
 municipal bylaw  
 or ordinance.

**A. General Information**

1. Project Location (**Note:** electronic filers will click on button to locate project site):

450 Bridge Street

a. Street Address

Fairhaven

b. City/Town

02719

c. Zip Code

Latitude and Longitude:

41.6575

d. Latitude

70.8706

e. Longitude

Map 38

f. Assessors Map/Plat Number

Lot 16K

g. Parcel /Lot Number

2. Applicant:

Brian

a. First Name

Corey

b. Last Name

c. Organization

5 Coffins Field Rd., P.O. Box 342

d. Street Address

Edgartown

e. City/Town

MA

f. State

02539

g. Zip Code

508-627-2440

h. Phone Number

i. Fax Number

coreyhservices@aol.com

j. Email Address

3. Property owner (required if different from applicant): ☐ Check if more than one owner

Same

a. First Name

b. Last Name

c. Organization

d. Street Address

e. City/Town

f. State

g. Zip Code

h. Phone Number

i. Fax Number

j. Email address

4. Representative (if any):

Rick

a. First Name

Charon, P.E.

b. Last Name

Charon Associates Inc.

c. Company

323 Neck Road

d. Street Address

Rochester

e. City/Town

MA

f. State

02770

g. Zip Code

508-763-8362

h. Phone Number

i. Fax Number

charonengineers@comcast.net

j. Email address

5. Total WPA Fee Paid (from NOI Wetland Fee Transmittal Form):

\$200.00

a. Total Fee Paid

-0-

b. State Fee Paid

\$200.00

c. City/Town Fee Paid



**Massachusetts Department of Environmental Protection**  
Bureau of Resource Protection - Wetlands

Provided by MassDEP:

**WPA Form 3 – Notice of Intent**

Massachusetts Wetlands Protection Act M.G.L. c. 131, §40

MassDEP File Number

Document Transaction Number

Fairhaven

City/Town

**A. General Information (continued)**

6. General Project Description:

Construct new residence, septic system, utilities and associated site work located within the Nasketucket River Basin overlay district.

7a. Project Type Checklist: (Limited Project Types see Section A. 7b.)

- |   |   |
|---|---|
| 1. <input checked="" type="checkbox"/> Single Family Home             | 2. <input type="checkbox"/> Residential Subdivision       |
| 3. <input type="checkbox"/> Commercial/Industrial                     | 4. <input type="checkbox"/> Dock/Pier                     |
| 5. <input type="checkbox"/> Utilities                                 | 6. <input type="checkbox"/> Coastal engineering Structure |
| 7. <input type="checkbox"/> Agriculture (e.g., cranberries, forestry) | 8. <input type="checkbox"/> Transportation                |
| 9. <input type="checkbox"/> Other                                     |   |

7b. Is any portion of the proposed activity eligible to be treated as a limited project (including Ecological Restoration Limited Project) subject to 310 CMR 10.24 (coastal) or 310 CMR 10.53 (inland)?

1. ☐ Yes ☒ No If yes, describe which limited project applies to this project. (See 310 CMR 10.24 and 10.53 for a complete list and description of limited project types)

2. Limited Project Type

If the proposed activity is eligible to be treated as an Ecological Restoration Limited Project (310 CMR 10.24(8), 310 CMR 10.53(4)), complete and attach Appendix A: Ecological Restoration Limited Project Checklist and Signed Certification.

8. Property recorded at the Registry of Deeds for:

Bristol S.D.

a. County

8848

c. Book

b. Certificate # (if registered land)

256

d. Page Number

**B. Buffer Zone & Resource Area Impacts (temporary & permanent)**

- ☐ Buffer Zone Only – Check if the project is located only in the Buffer Zone of a Bordering Vegetated Wetland, Inland Bank, or Coastal Resource Area.
- ☒ Inland Resource Areas (see 310 CMR 10.54-10.58; if not applicable, go to Section B.3, Coastal Resource Areas).

Check all that apply below. Attach narrative and any supporting documentation describing how the project will meet all performance standards for each of the resource areas altered, including standards requiring consideration of alternative project design or location.



**Massachusetts Department of Environmental Protection**  
**Bureau of Resource Protection - Wetlands**

**WPA Form 3 – Notice of Intent**

Massachusetts Wetlands Protection Act M.G.L. c. 131, §40

Provided by MassDEP:

MassDEP File Number

Document Transaction Number

Fairhaven

City/Town

**B. Buffer Zone & Resource Area Impacts (temporary & permanent) (cont'd)**

For all projects affecting other Resource Areas, please attach a narrative explaining how the resource area was delineated.

Resource Area	Size of Proposed Alteration	Proposed Replacement (if any)
a. <input type="checkbox"/> Bank	1. linear feet	2. linear feet
b. <input checked="" type="checkbox"/> Bordering Vegetated Wetland	None 1. square feet	2. square feet
c. <input type="checkbox"/> Land Under Waterbodies and Waterways	1. square feet 3. cubic yards dredged	2. square feet

Resource Area	Size of Proposed Alteration	Proposed Replacement (if any)
d. <input type="checkbox"/> Bordering Land Subject to Flooding	1. square feet 3. cubic feet of flood storage lost	2. square feet 4. cubic feet replaced
e. <input type="checkbox"/> Isolated Land Subject to Flooding	1. square feet 2. cubic feet of flood storage lost	3. cubic feet replaced
f. <input type="checkbox"/> Riverfront Area	N/A 1. Name of Waterway (if available) - specify coastal or inland	

2. Width of Riverfront Area (check one):

- ☐ 25 ft. - Designated Densely Developed Areas only
- ☐ 100 ft. - New agricultural projects only
- ☐ 200 ft. - All other projects

3. Total area of Riverfront Area on the site of the proposed project:

None  
square feet

4. Proposed alteration of the Riverfront Area:

N/A

a. total square feet

b. square feet within 100 ft.

c. square feet between 100 ft. and 200 ft.

5. Has an alternatives analysis been done and is it attached to this NOI?

☐ Yes ☐ No

6. Was the lot where the activity is proposed created prior to August 1, 1996?

☐ Yes ☐ No

3. ☐ Coastal Resource Areas: (See 310 CMR 10.25-10.35)

**Note:** for coastal riverfront areas, please complete **Section B.2.f.** above.



**Massachusetts Department of Environmental Protection**  
**Bureau of Resource Protection - Wetlands**

**WPA Form 3 – Notice of Intent**

Massachusetts Wetlands Protection Act M.G.L. c. 131, §40

Provided by MassDEP:

MassDEP File Number \_\_\_\_\_

Document Transaction Number \_\_\_\_\_

Fairhaven

City/Town

**B. Buffer Zone & Resource Area Impacts (temporary & permanent) (cont'd)**

Check all that apply below. Attach narrative and supporting documentation describing how the project will meet all performance standards for each of the resource areas altered, including standards requiring consideration of alternative project design or location.

Online Users:  
 Include your  
 document  
 transaction  
 number  
 (provided on  
 your receipt  
 page) with all  
 supplementary  
 information you  
 submit to the  
 Department.

<u>Resource Area</u>	<u>Size of Proposed Alteration</u>	<u>Proposed Replacement (if any)</u>
a. <input type="checkbox"/> Designated Port Areas	Indicate size under Land Under the Ocean, below	
b. <input type="checkbox"/> Land Under the Ocean	1. square feet _____	
	2. cubic yards dredged _____	
c. <input type="checkbox"/> Barrier Beach	Indicate size under Coastal Beaches and/or Coastal Dunes below	
d. <input type="checkbox"/> Coastal Beaches	1. square feet _____	2. cubic yards beach nourishment _____
e. <input type="checkbox"/> Coastal Dunes	1. square feet _____	2. cubic yards dune nourishment _____
	<u>Size of Proposed Alteration</u>	<u>Proposed Replacement (if any)</u>
f. <input type="checkbox"/> Coastal Banks	1. linear feet _____	
g. <input type="checkbox"/> Rocky Intertidal Shores	1. square feet _____	
h. <input type="checkbox"/> Salt Marshes	1. square feet _____	2. sq ft restoration, rehab., creation _____
i. <input type="checkbox"/> Land Under Salt Ponds	1. square feet _____	
	2. cubic yards dredged _____	
j. <input type="checkbox"/> Land Containing Shellfish	1. square feet _____	
k. <input type="checkbox"/> Fish Runs	Indicate size under Coastal Banks, inland Bank, Land Under the Ocean, and/or inland Land Under Waterbodies and Waterways, above	
	1. cubic yards dredged _____	
l. <input type="checkbox"/> Land Subject to Coastal Storm Flowage	1. square feet _____	
4. <input type="checkbox"/> Restoration/Enhancement	If the project is for the purpose of restoring or enhancing a wetland resource area in addition to the square footage that has been entered in Section B.2.b or B.3.h above, please enter the additional amount here.	
	N/A	
	a. square feet of BVW _____	b. square feet of Salt Marsh _____
5. <input type="checkbox"/> Project Involves Stream Crossings		
	N/A	
	a. number of new stream crossings _____	b. number of replacement stream crossings _____



**Massachusetts Department of Environmental Protection**  
Bureau of Resource Protection - Wetlands

Provided by MassDEP:

**WPA Form 3 – Notice of Intent**

Massachusetts Wetlands Protection Act M.G.L. c. 131, §40

MassDEP File Number \_\_\_\_\_

Document Transaction Number \_\_\_\_\_

Fairhaven \_\_\_\_\_

City/Town \_\_\_\_\_

**C. Other Applicable Standards and Requirements**

- ☐ This is a proposal for an Ecological Restoration Limited Project. Skip Section C and complete Appendix A: Ecological Restoration Limited Project Checklists – Required Actions (310 CMR 10.11).

**Streamlined Massachusetts Endangered Species Act/Wetlands Protection Act Review**

1. Is any portion of the proposed project located in **Estimated Habitat of Rare Wildlife** as indicated on the most recent Estimated Habitat Map of State-Listed Rare Wetland Wildlife published by the Natural Heritage and Endangered Species Program (NHESP)? To view habitat maps, see the *Massachusetts Natural Heritage Atlas* or go to [http://maps.massgis.state.ma.us/PR1\\_EST\\_HAB/viewer.htm](http://maps.massgis.state.ma.us/PR1_EST_HAB/viewer.htm).

a. ☐ Yes ☒ No

**If yes, include proof of mailing or hand delivery of NOI to:**

Natural Heritage and Endangered Species Program  
Division of Fisheries and Wildlife  
1 Rabbit Hill Road  
Westborough, MA 01581

MassGIS: 12/3/25

b. Date of map

If yes, the project is also subject to Massachusetts Endangered Species Act (MESA) review (321 CMR 10.18). To qualify for a streamlined, 30-day, MESA/Wetlands Protection Act review, please complete Section C.1.c, and include requested materials with this Notice of Intent (NOI); OR complete Section C.2.f, if applicable. *If MESA supplemental information is not included with the NOI, by completing Section 1 of this form, the NHESP will require a separate MESA filing which may take up to 90 days to review (unless noted exceptions in Section 2 apply, see below).*

- c. Submit Supplemental Information for Endangered Species Review\*

1. ☐ Percentage/acreage of property to be altered:

(a) within wetland Resource Area

percentage/acreage \_\_\_\_\_

(b) outside Resource Area

percentage/acreage \_\_\_\_\_

2. ☐ Assessor's Map or right-of-way plan of site

2. ☐ Project plans for entire project site, including wetland resource areas and areas outside of wetlands jurisdiction, showing existing and proposed conditions, existing and proposed tree/vegetation clearing line, and clearly demarcated limits of work \*\*

(a) ☐ Project description (including description of impacts outside of wetland resource area & buffer zone)

(b) ☐ Photographs representative of the site

\* Some projects **not** in Estimated Habitat may be located in Priority Habitat, and require NHESP review (see <https://www.mass.gov/mas-endangered-species-act-mesa-regulatory-review>).

Priority Habitat includes habitat for state-listed plants and strictly upland species not protected by the Wetlands Protection Act.

\*\* MESA projects may not be segmented (321 CMR 10.16). The applicant must disclose full development plans even if such plans are not required as part of the Notice of Intent process.



**Massachusetts Department of Environmental Protection**  
Bureau of Resource Protection - Wetlands

**WPA Form 3 – Notice of Intent**

Massachusetts Wetlands Protection Act M.G.L. c. 131, §40

Provided by MassDEP:

MassDEP File Number \_\_\_\_\_

Document Transaction Number \_\_\_\_\_

Fairhaven  
City/Town

**C. Other Applicable Standards and Requirements (cont'd)**

- (c) ☐ MESA filing fee (fee information available at <https://www.mass.gov/how-to/how-to-file-for-a-mesa-project-review>).

Make check payable to "Commonwealth of Massachusetts - NHESP" and **mail to NHESP** at above address

*Projects altering 10 or more acres of land, also submit:*

- (d) ☐ Vegetation cover type map of site

- (e) ☐ Project plans showing Priority & Estimated Habitat boundaries

- (f) OR Check One of the Following

1. ☐ Project is exempt from MESA review.  
Attach applicant letter indicating which MESA exemption applies. (See 321 CMR 10.14, <https://www.mass.gov/service-details/exemptions-from-review-for-projectsactivities-in-priority-habitat>; the NOI must still be sent to NHESP if the project is within estimated habitat pursuant to 310 CMR 10.37 and 10.59.)

2. ☐ Separate MESA review ongoing.

a. NHESP Tracking # \_\_\_\_\_

b. Date submitted to NHESP \_\_\_\_\_

3. ☐ Separate MESA review completed.

Include copy of NHESP "no Take" determination or valid Conservation & Management Permit with approved plan.

3. For coastal projects only, is any portion of the proposed project located below the mean high water line or in a fish run?

- a. ☒ Not applicable – project is in inland resource area only

- b. ☐ Yes ☐ No

If yes, include proof of mailing, hand delivery, or electronic delivery of NOI to either:

South Shore - Bourne to Rhode Island border, and the Cape & Islands:

North Shore - Plymouth to New Hampshire border:

Division of Marine Fisheries -  
Southeast Marine Fisheries Station  
Attn: Environmental Reviewer  
836 South Rodney French Blvd.  
New Bedford, MA 02744  
Email: [dmf.envreview-south@mass.gov](mailto:dmf.envreview-south@mass.gov)

Division of Marine Fisheries -  
North Shore Office  
Attn: Environmental Reviewer  
30 Emerson Avenue  
Gloucester, MA 01930  
Email: [dmf.envreview-north@mass.gov](mailto:dmf.envreview-north@mass.gov)

Also If yes, the project may require a Chapter 91 license. For coastal towns in the Northeast Region, please contact MassDEP's Boston Office. For coastal towns in the Southeast Region, please contact MassDEP's Southeast Regional Office.

- c. ☐ Is this an aquaculture project?

- d. ☐ Yes ☒ No

If yes, include a copy of the Division of Marine Fisheries Certification Letter (M.G.L. c. 130, § 57).



**Massachusetts Department of Environmental Protection**  
Bureau of Resource Protection - Wetlands

Provided by MassDEP

**WPA Form 3 – Notice of Intent**

Massachusetts Wetlands Protection Act M.G.L. c. 131, §40

MassDEP File Number

Document Transaction Number

Fairhaven

City/Town

**C. Other Applicable Standards and Requirements (cont'd)**

4. Is any portion of the proposed project within an Area of Critical Environmental Concern (ACEC)?
- a. ☐ Yes ☒ No If yes, provide name of ACEC (see instructions to WPA Form 3 or MassDEP Website for ACEC locations). **Note:** electronic filers click on Website.
- b. ACEC
5. Is any portion of the proposed project within an area designated as an Outstanding Resource Water (ORW) as designated in the Massachusetts Surface Water Quality Standards, 314 CMR 4.00?
- a. ☐ Yes ☒ No
6. Is any portion of the site subject to a Wetlands Restriction Order under the Inland Wetlands Restriction Act (M.G.L. c. 131, § 40A) or the Coastal Wetlands Restriction Act (M.G.L. c. 130, § 105)?
- a. ☐ Yes ☒ No
7. Is this project subject to provisions of the MassDEP Stormwater Management Standards?
- a. ☐ Yes. Attach a copy of the Stormwater Report as required by the Stormwater Management Standards per 310 CMR 10.05(6)(k)-(q) and check if:
1. ☐ Applying for Low Impact Development (LID) site design credits (as described in Stormwater Management Handbook Vol. 2, Chapter 3)
  2. ☐ A portion of the site constitutes redevelopment
  3. ☐ Proprietary BMPs are included in the Stormwater Management System.
- b. ☒ No. Check why the project is exempt:
1. ☒ Single-family house
  2. ☐ Emergency road repair
  3. ☐ Small Residential Subdivision (less than or equal to 4 single-family houses or less than or equal to 4 units in multi-family housing project) with no discharge to Critical Areas.

**D. Additional Information**

- ☐ This is a proposal for an Ecological Restoration Limited Project. Skip Section D and complete Appendix A: Ecological Restoration Notice of Intent – Minimum Required Documents (310 CMR 10.12).

Applicants must include the following with this Notice of Intent (NOI). See instructions for details.

**Online Users:** Attach the document transaction number (provided on your receipt page) for any of the following information you submit to the Department.

1. ☒ USGS or other map of the area (along with a narrative description, if necessary) containing sufficient information for the Conservation Commission and the Department to locate the site. (Electronic filers may omit this item.)
2. ☒ Plans identifying the location of proposed activities (including activities proposed to serve as a Bordering Vegetated Wetland [BVW] replication area or other mitigating measure) relative to the boundaries of each affected resource area.

**Online Users:**  
Include your document transaction number (provided on your receipt page) with all supplementary information you submit to the Department.





**Massachusetts Department of Environmental Protection**  
Bureau of Resource Protection - Wetlands

Provided by MassDEP:

**WPA Form 3 – Notice of Intent**

Massachusetts Wetlands Protection Act M.G.L. c. 131, §40

MassDEP File Number

Document Transaction Number

Fairhaven

City/Town

**D. Additional Information (cont'd)**

3. ☐ Identify the method for BVW and other resource area boundary delineations (MassDEP BVW Field Data Form(s), Determination of Applicability, Order of Resource Area Delineation, etc.), and attach documentation of the methodology.

4. ☒ List the titles and dates for all plans and other materials submitted with this NOI.

Plan of Site, Proposed Dwelling & Subsurface Sewage Disposal

a. Plan Title

Charon Associates Inc.

Richard J. Charon, P.E.

b. Prepared By

c. Signed and Stamped by

Nov. 14, 2025

1 inch = 30 ft.

d. Final Revision Date

e. Scale

f. Additional Plan or Document Title

g. Date

5. ☐ If there is more than one property owner, please attach a list of these property owners not listed on this form.
6. ☐ Attach proof of mailing for Natural Heritage and Endangered Species Program, if needed.
7. ☐ Attach proof of mailing for Massachusetts Division of Marine Fisheries, if needed.
8. ☒ Attach NOI Wetland Fee Transmittal Form
9. ☐ Attach Stormwater Report, if needed.

**E. Fees**

1. ☐ Fee Exempt: No filing fee shall be assessed for projects of any city, town, county, or district of the Commonwealth, federally recognized Indian tribe housing authority, municipal housing authority, or the Massachusetts Bay Transportation Authority.

Applicants must submit the following information (in addition to pages 1 and 2 of the NOI Wetland Fee Transmittal Form) to confirm fee payment:

# 21384  
2. Municipal Check Number

1/5/2026  
3. Check date


4. State Check Number

5. Check date

6. Payor name on check: First Name

7. Payor name on check: Last Name





**Massachusetts Department of Environmental Protection**  
**Bureau of Resource Protection - Wetlands**

Provided by MassDEP:

**WPA Form 3 – Notice of Intent**

Massachusetts Wetlands Protection Act M.G.L. c. 131, §40

MassDEP File Number

Document Transaction Number

Fairhaven

City/Town

**F. Signatures and Submittal Requirements**

I hereby certify under the penalties of perjury that the foregoing Notice of Intent and accompanying plans, documents, and supporting data are true and complete to the best of my knowledge. I understand that the Conservation Commission will place notification of this Notice in a local newspaper at the expense of the applicant in accordance with the wetlands regulations, 310 CMR 10.05(5)(a).

I further certify under penalties of perjury that all abutters were notified of this application, pursuant to the requirements of M.G.L. c. 131, § 40. Notice must be made by Certificate of Mailing or in writing by hand delivery or certified mail (return receipt requested) to all abutters within 100 feet of the property line of the project location.

1. Signature of Applicant

*Brew & Corey*

2. Date

12/29/2025

3. Signature of Property Owner (if different)

*Richard J. Sharone*

4. Date

12/29/2025

5. Signature of Representative (if any)

6. Date



**For Conservation Commission:**

Two copies of the completed Notice of Intent (Form 3), including supporting plans and documents, two copies of the NOI Wetland Fee Transmittal Form, and the city/town fee payment, to the Conservation Commission by certified mail or hand delivery.

**For MassDEP:**

One copy of the completed Notice of Intent (Form 3), including supporting plans and documents, one copy of the NOI Wetland Fee Transmittal Form, and a **copy** of the state fee payment to the MassDEP Regional Office (see Instructions) by certified mail or hand delivery.

**Other:**

If the applicant has checked the "yes" box in any part of Section C, Item 3, above, refer to that section and the Instructions for additional submittal requirements.

The original and copies must be sent simultaneously. Failure by the applicant to send copies in a timely manner may result in dismissal of the Notice of Intent.

**Notification to Abutters Under the  
Massachusetts Wetlands Protection Act  
and the Fairhaven Wetlands Bylaw**

*(this form must be completed and copies sent by certified mail  
or hand delivery to all abutters within 100 feet of the property  
where the project is located)*

In accordance with the Massachusetts General Laws Chapter 131, Section 40 (the Wetlands Protection Act) and the Fairhaven Wetlands Bylaw (Chapter 192), you are hereby notified of the following:

1. The applicant's name is Brian Corey
2. The applicant has filed the following with the Fairhaven Conservation Commission:  
☐ Request for Determination of Applicability  
☒ Notice of Intent  
☐ Request to Amend an existing Order of Conditions  
☐ Notice of Resource Area Delineation
3. The address or location of the site where the activity, project, or delineation is proposed is:  
450 Bridge St., Lot 16K, Fairhaven, MA.
4. The proposed work includes Construction of new residence, septic system,  
utilities and associated site work located within the  
Nasketucket River basin overlay district.
5. Copies of the above application may be examined at the Conservation Office, located in Town Hall, 40 Center Street, Fairhaven, MA 02719, between 9:00 AM and 4:00 PM, Monday through Friday. Copies may be obtained at the office if notified in advance or from the applicant.
6. Applications will also be uploaded to [www.fairhaven-ma.gov/conservation-commission/pages/current-filings](http://www.fairhaven-ma.gov/conservation-commission/pages/current-filings). If you are unable to access or view the application electronically, please contact the Conservation Office at 508-979-4023, ext. 128.
7. Notice of the public hearing including its date, time, and place will be published at least five business days in advance in the Fairhaven Neighborhood News, and will be posted on the Fairhaven Town Website and at the Fairhaven Town Hall not less than 48 hours in advance.

**PLEASE NOTE:**

Since you are receiving this notice, you may have wetland resource areas or wetland buffers on your property. Therefore, construction, cutting, clearing, or grading may require a permit. For clarification or for more information, call the Conservation Agent at 508-979-4082 or visit our website.

BARROW PATRICIA L TTE  
PATRICIA L BARROW REV TR  
454 BRIDGE ST  
FAIRHAVEN, MA 02719

CROWLEY DAVID & PATRICIA  
438 BRIDGE STREET  
FAIRHAVEN, MA 02719

FAIRHAVEN CONSERVATION CO  
40 CENTER STREET  
FAIRHAVEN, MA 02719

FAIRHAVEN TOWN OF  
40 CENTER ST  
FAIRHAVEN, MA 02719

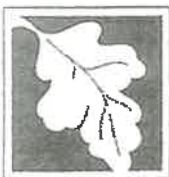
GOULART DENNIS A & CYNTHI  
6 TINKHAM LANE  
MATTAPOISETT, MA 02739

KOBZA KEVIN W  
449 BRIDGE ST  
FAIRHAVEN, MA 02719

MENDONCA MAURICE & BETTY  
MENDONCA FAMILY IRR TR  
445 BRIDGE STREET  
FAIRHAVEN, MA 02719

MICHAEL L GOULART SR TTE  
MICHAEL L GOULART SR LIVI  
17 BRYANT LANE  
FAIRHAVEN, MA 02719

ROMANO MYLES L  
ROMANO ANDREW  
440 BRIDGE ST  
FAIRHAVEN, MA 02719



Massachusetts Department of Environmental Protection  
Bureau of Resource Protection - Wetlands  
**NOI Wetland Fee Transmittal Form**  
Massachusetts Wetlands Protection Act M.G.L. c. 131, §40

**Important:** When filling out forms on the computer, use only the tab key to move your cursor - do not use the return key.



## A. Applicant Information

### 1. Location of Project:

450 Bridge St.

a. Street Address

Fairhaven

b. City/Town

\$200 payable to Town of Fairhaven

d. Fee amount

c. Check number

### 2. Applicant Mailing Address:

Brian

a. First Name

Corey

b. Last Name

c. Organization

5 Coffins Field Rd., P.O. Box 342

d. Mailing Address

Edgartown

e. City/Town

MA

f. State

02539

g. Zip Code

508-627-2440

h. Phone Number

i. Fax Number

coreyihservices@aol.com

j. Email Address

### 3. Property Owner (if different):

Same

a. First Name

b. Last Name

c. Organization

d. Mailing Address

e. City/Town

f. State

g. Zip Code

h. Phone Number

i. Fax Number

j. Email Address

## B. Fees

Fee should be calculated using the following process & worksheet. **Please see instructions before filling out worksheet.**

**Step 1/Type of Activity:** Describe each type of activity that will occur in wetland resource area and buffer zone.

**Step 2/Number of Activities:** Identify the number of each type of activity.

**Step 3/Individual Activity Fee:** Identify each activity fee from the six project categories listed in the instructions.

**Step 4/Subtotal Activity Fee:** Multiply the number of activities (identified in Step 2) times the fee per category (identified in Step 3) to reach a subtotal fee amount. Note: If any of these activities are in a Riverfront Area in addition to another Resource Area or the Buffer Zone, the fee per activity should be multiplied by 1.5 and then added to the subtotal amount.

**Step 5/Total Project Fee:** Determine the total project fee by adding the subtotal amounts from Step 4.

**Step 6/Fee Payments:** To calculate the state share of the fee, divide the total fee in half and subtract \$12.50. To calculate the city/town share of the fee, divide the total fee in half and add \$12.50.

To calculate filing fees, refer to the category fee list and examples in the instructions for filling out WPA Form 3 (Notice of Intent).



Step 1/Type of Activity	Step 2/Number of Activities	Step 3/Individual Activity Fee	Step 4/Subtotal Activity Fee
Cat. 2: Construct new house with septic system and site work	1	\$200	\$200.00
Step 5/Total Project Fee:			\$200.00

Total Project Fee:	<u>\$200.00</u>
Share of filing Fee:	a. Total Fee from Step 6
	<u>-0-</u>
Share of filling Fee:	b. 1/2 Total Fee less \$12.50
	<u>\$200.00</u>
	c. 1/2 Total Fee plus \$12.50


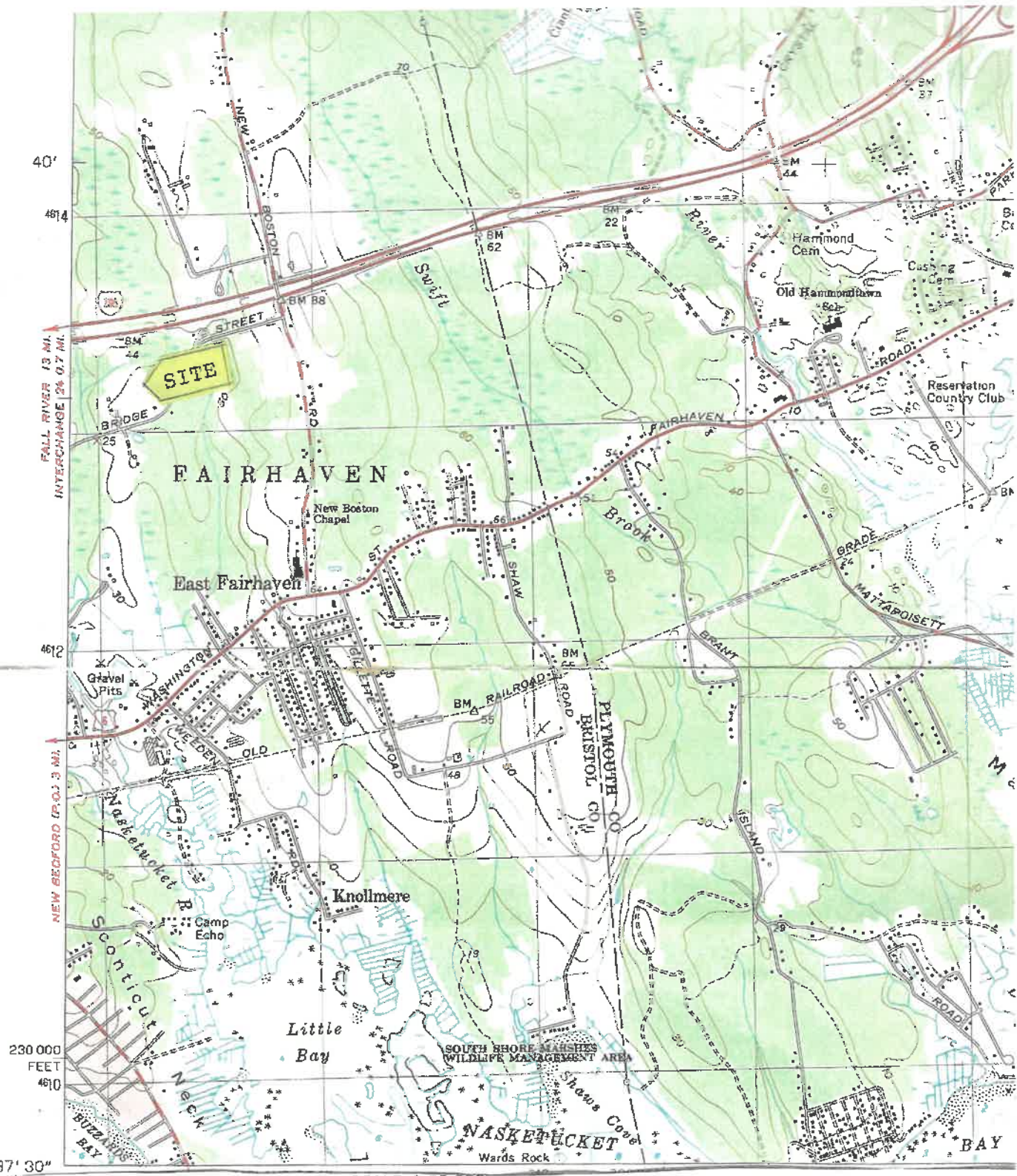
a.) Complete pages 1 and 2 and send with a check or money order for the state share of the fee, payable to the Commonwealth of Massachusetts.

Department of Environmental Protection  
Box 4062  
Boston, MA 02211

- b.) **To the Conservation Commission:** Send the Notice of Intent or Abbreviated Notice of Intent; a copy of this form; and the city/town fee payment.

**To MassDEP Regional Office (see Instructions):** Send a copy of the Notice of Intent or Abbreviated Notice of Intent; a copy of this form; and a copy of the state fee payment. (E-filers of Notices of Intent may submit these electronically.)





CONTOUR INTERVAL 10 FEET  
 NATIONAL GEODETIC VERTICAL DATUM OF 1929  
 DEPTH CURVES AND SOUNDINGS IN FEET—DATUM IS MEAN LOW WATER  
 SHORELINE SHOWN REPRESENTS THE APPROXIMATE LINE OF MEAN HIGH WATER  
 THE MEAN RANGE OF TIDE IS APPROXIMATELY 3.9 FEET

MARION, MASS.  
 N4137.5—W7045/7.5  
 PHOTOINSPECTED 1977  
 1977

AMS 6867 III NE—SERIES V814

FOR SALE BY U. S. GEOLOGICAL SURVEY, RESTON, VIRGINIA 22092  
 A FOLDER DESCRIBING TOPOGRAPHIC MAPS AND SYMBOLS IS AVAILABLE ON REQUEST