



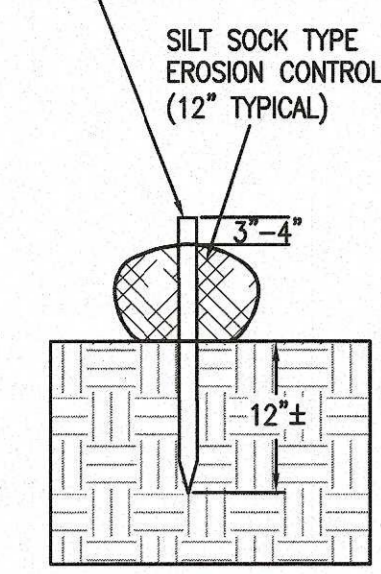




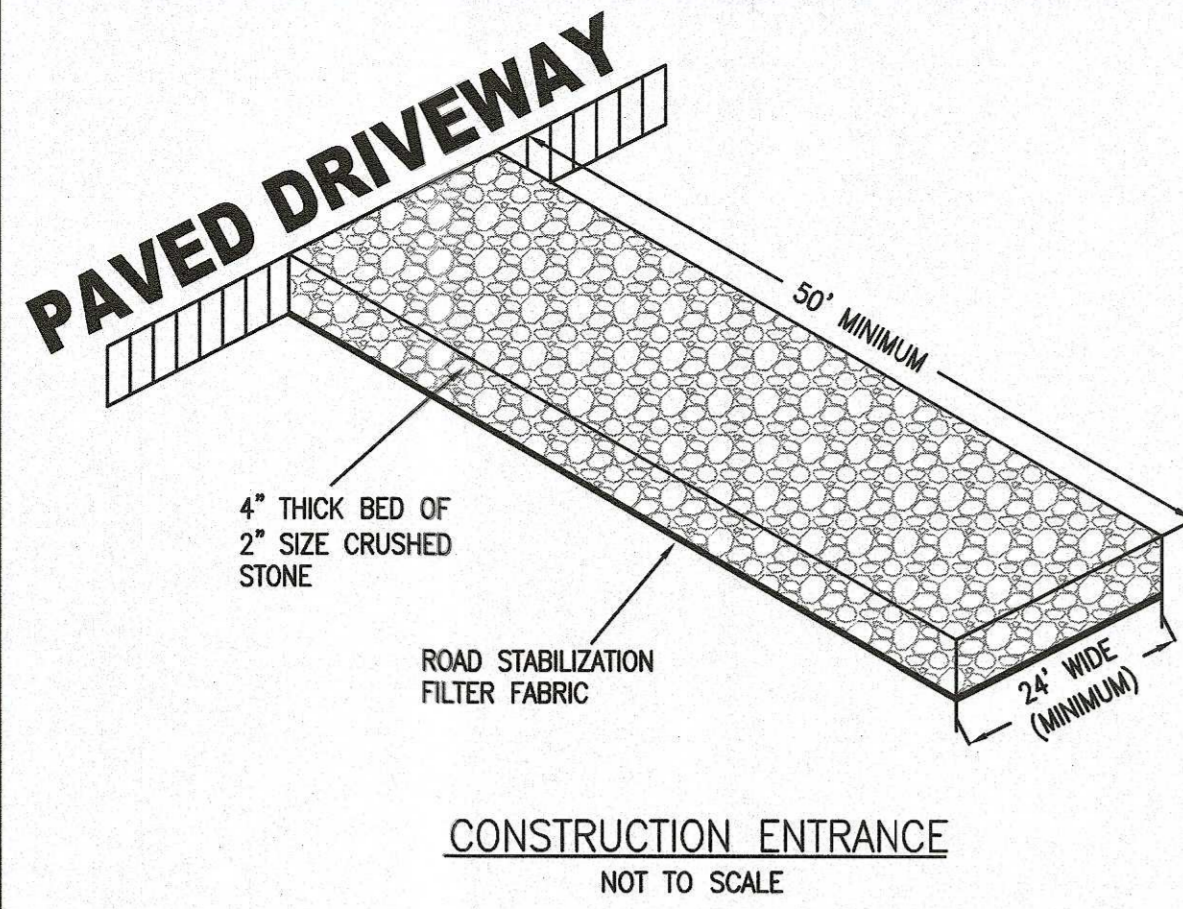




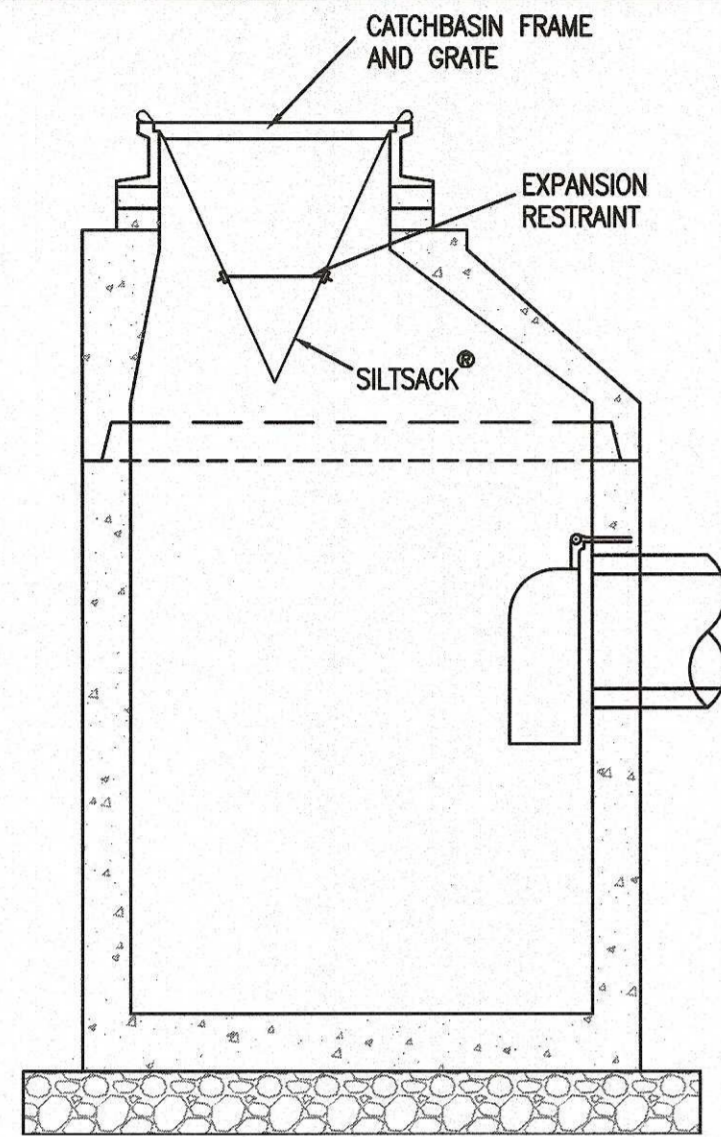
STAKE ON 10' LINEAL SPACING WITH 2" X 2" WOODEN STAKE



SILT SOCK DETAIL NOT TO SCALE



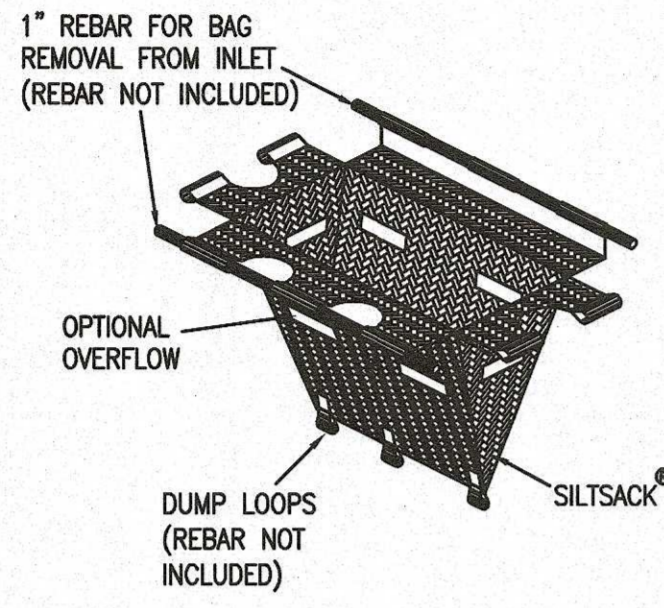
CONSTRUCTION ENTRANCE NOT TO SCALE



DETAIL OF INLET SEDIMENT CONTROL DEVICE ("SILT SACK") NOT TO SCALE

**SILT SACK® REGULAR FLOW**

PROPERTIES	TEST METHOD	UNITS	TEST RESULTS
GRAB TENSILE	ASTM D-4632	LBS	167.5X300
GRAB ELONGATION	ASTM D-4632	%	10X15
PUNCTURE STRENGTH	ASTM D-4533	LBS.	900
TRAPEZOID TEAR	ASTM D-4533	LBS.	65X90
UV RESISTANCE (@500 HRS)	ASTM D-4355	%	96
AOS	ASTM D-4751	US SIEVE	30
FLOW RATE	ASTM D-4491	GAL/MIN/FT <sup>2</sup>	66
PERMITTIVITY	ASTM D-4491	SEC-1	0.862



**NOTES:**

1. THE SILT SACK® WILL BE MANUFACTURED FROM A WOVEN POLYPROPYLENE FABRIC THAT MEETS OR EXCEEDS THE FOLLOWING SPECIFICATIONS.
2. SILT SACKS WILL BE INSTALLED IN ALL NEW CATCHBASINS IN ADDITION TO EXISTING CATCHBASINS NOTED ON THIS PLAN.

**EROSION AND SEDIMENTATION CONTROL NOTES**

THE FOLLOWING MEASURES SHALL BE MAINTAINED THROUGHOUT THE SITE CONSTRUCTION PHASE OF THE PROJECT.

**CATCH BASIN PROTECTION**

PROPOSED CATCH BASINS SHALL BE PROTECTED WITH SILT SACKS PRIOR TO THE COMPLETION OF PAVING. IF EXCESSIVE SILTATION IS DISCOVERED TO BE ENTERING THE CATCH BASIN INLETS, THEN HAY BALES SHALL ALSO BE PLACED AROUND GRATES AND CATCH BASINS WITHIN THE CONSTRUCTION/DEMOLITION AREAS TO ENSURE THAT RUNOFF ENTERING THE CATCH BASIN HAS BEEN FILTERED THROUGH THE BALES PRIOR TO DISCHARGE.

**STABILIZED CONSTRUCTION ENTRANCE**

A TEMPORARY STABILIZED CONSTRUCTION ENTRANCE SHALL BE INSTALLED AT THE LOCATIONS SHOWN ON THE EROSION CONTROL PLAN. THE PURPOSE OF THE CONSTRUCTION ENTRANCE IS TO REMOVE SEDIMENT ATTACHED TO VEHICLE TIRES AND MINIMIZE ITS TRANSPORT AND DEPOSITION ONTO PUBLIC ROAD SURFACES. THE CONSTRUCTION ENTRANCE SHALL BE COMPOSED OF A 6-INCH THICK (MINIMUM) BED OF 2-INCH DIAMETER CRUSHED STONE THAT EXTENDS A MINIMUM OF 50 FEET. THE CONSTRUCTION ENTRANCE SHALL BE A MINIMUM OF 25 FEET WIDE, AND SHALL FLARE TO A MINIMUM WIDTH OF 45 FEET WIDE AT THE JUNCTION WITH THE ROADWAY. THE CRUSHED STONE BED SHALL BE REMOVED AND REPLENISHED AS NECESSARY TO MAINTAIN THE PROPER FUNCTION.

**EROSION AND SEDIMENT CONTROL - MAINTENANCE**

THE PROJECT GENERAL CONTRACTOR SHALL HAVE PRIMARY RESPONSIBILITY FOR IMPLEMENTING TEMPORARY AND PERMANENT CONTROLS DESCRIBED IN THE PLAN AND SHALL BE RESPONSIBLE FOR ASSURING CONTRACTOR COMPLIANCE WITH CONTRACT DOCUMENTS INCLUDING ALL EROSION AND SEDIMENT CONTROL MEASURES.

- DAMAGED OR DETERIORATED ITEMS SHALL BE REPAIRED OR REPLACED IMMEDIATELY AFTER IDENTIFICATION.
- THE UNDERSIDE OF HAYBALES SHOULD BE KEPT IN CLOSE CONTACT WITH THE EARTH AND RESET AS NECESSARY.
- SILT SOCKS SHALL BE INSPECTED AFTER EVERY MAJOR RAINFALL RUNOFF EVENT (OVER 1/2" DEPTH OF PRECIPITATION) OR EVERY 14 DAYS, WHICHEVER OCCURS FIRST. ALL DAMAGED OR MISALIGNED FENCES SHALL BE IMMEDIATELY REPAIRED. SILT SHALL BE IMMEDIATELY REMOVED FROM ALL AREAS OF THE SILT FENCE WHEN DEPTH OF ACCUMULATION EXCEEDS 9 INCHES. EACH REPORT SHALL BE DOCUMENTED ON THE FORM ENCLOSED IN APPENDIX E.
- SUMPS SHALL BE INSPECTED AFTER EVERY MAJOR RAINFALL RUNOFF EVENT (OVER 1/2" DEPTH OF PRECIPITATION) OR EVERY 14 DAYS, WHICHEVER OCCURS FIRST. SILT SHALL BE IMMEDIATELY REMOVED FROM ALL SUMPS WHERE THE DEPTH OF ACCUMULATION EXCEEDS 9 INCHES.
- ALL EXPOSED CONSTRUCTION AREAS SHALL BE STABILIZED UPON COMPLETION IN ORDER TO MINIMIZE THE TIME THAT THESE AREAS ARE UNSTABILIZED.

**MATERIALS MANAGEMENT PRACTICES**

THE FOLLOWING ARE THE MATERIAL MANAGEMENT PRACTICES THAT SHALL BE USED TO REDUCE THE RISK OF SPILLS OR OTHER ACCIDENTAL EXPOSURE OF MATERIALS AND SUBSTANCES TO STORMWATER RUNOFF. THE CONTRACTOR'S SUPERINTENDENT SHALL BE RESPONSIBLE FOR ENSURING THAT THESE PROCEDURES ARE FOLLOWED:

**1. GOOD HOUSEKEEPING**

THE FOLLOWING GOOD HOUSEKEEPING PRACTICES SHALL BE FOLLOWED ON-SITE DURING CONSTRUCTION:

- a. AN EFFORT SHALL BE MADE TO STORE ONLY ENOUGH PRODUCTS REQUIRED TO DO THE JOB.
- b. ALL MATERIALS STORED ON-SITE SHALL BE STORED IN A NEAT, ORDERLY MANNER AND, IF POSSIBLE, UNDER A ROOF OR IN A CONTAINMENT AREA. AT A MINIMUM, ALL CONTAINERS SHALL BE STORED WITH THEIR LIDS ON WHEN NOT IN USE. DRIP PANS SHALL BE PROVIDED UNDER ALL DISPENSERS.
- c. PRODUCTS SHALL BE KEPT IN THEIR ORIGINAL CONTAINERS WITH THE ORIGINAL MANUFACTURER'S LABEL IN LEGIBLE CONDITION.
- d. SUBSTANCES SHALL NOT BE MIXED WITH ONE ANOTHER UNLESS RECOMMENDED BY THE MANUFACTURER.
- e. WHENEVER POSSIBLE, ALL OF A PRODUCT SHALL BE USED UP BEFORE DISPOSING THE CONTAINER.
- f. MANUFACTURER'S RECOMMENDATIONS FOR PROPER USE AND DISPOSAL SHALL BE FOLLOWED.
- g. THE CONTRACTOR'S SUPERINTENDENT SHALL BE RESPONSIBLE FOR DAILY INSPECTIONS TO ENSURE PROPER USE AND DISPOSAL OF MATERIALS.

**2. HAZARDOUS SUBSTANCES**

THESE PRACTICES SHALL BE USED TO REDUCE THE RISKS ASSOCIATED WITH HAZARDOUS SUBSTANCES. MATERIAL SAFETY DATA SHEETS (MSDS'S) FOR EACH PRODUCT WITH HAZARDOUS PROPERTIES THAT IS USED AT THE PROJECT SHALL BE OBTAINED AND USED FOR THE PROPER MANAGEMENT OF POTENTIAL WASTES THAT MAY RESULT FROM THESE PRODUCTS. AN MSDS SHALL BE POSTED IN THE IMMEDIATE AREA WHERE SUCH PRODUCT IS STORED AND/OR USED AND ANOTHER COPY OF EACH MSDS SHALL BE MAINTAINED IN THE JOB TRAILER AT THE PROJECT. EACH EMPLOYEE WHO MUST HANDLE A HAZARDOUS SUBSTANCE SHALL BE INSTRUCTED ON THE USE OF MSDS SHEETS AND THE SPECIFIC INFORMATION IN THE APPLICABLE MSDS FOR THE PRODUCT HE/SHE IS USING, PARTICULARLY REGARDING SPILL CONTROL TECHNIQUES.

- a. PRODUCTS SHALL BE KEPT IN ORIGINAL CONTAINERS WITH THE ORIGINAL LABELS IN LEGIBLE CONDITION.
- b. ORIGINAL LABELS AND MSDS'S SHALL BE PROCURED AND USED FOR EACH PRODUCT.
- c. IF SURPLUS PRODUCT MUST BE DISPOSED, MANUFACTURER'S AND LOCAL/STATE/FEDERAL REQUIRED METHODS FOR PROPER DISPOSAL MUST BE FOLLOWED.

**3. HAZARDOUS WASTE**

IT IS IMPERATIVE THAT ALL HAZARDOUS WASTE BE PROPERLY IDENTIFIED AND HANDLED IN ACCORDANCE WITH ALL APPLICABLE HAZARDOUS WASTE STANDARDS, INCLUDING THE STORAGE, TRANSPORT AND DISPOSAL OF THE HAZARDOUS WASTES. THERE ARE SIGNIFICANT PENALTIES FOR THE IMPROPER HANDLING OF HAZARDOUS WASTES. IT IS IMPORTANT THAT THE SITE SUPERINTENDENT SEEKS APPROPRIATE ASSISTANCE IN MAKING THE DETERMINATION OF WHETHER A SUBSTANCE OR MATERIAL IS A HAZARDOUS WASTE. FOR EXAMPLE, HAZARDOUS WASTE MAY INCLUDE CERTAIN HAZARDOUS SUBSTANCES, AS WELL AS PESTICIDES, PAINTS, PAINT SOLVENTS, CLEANING SOLVENTS, PESTICIDES, CONTAMINATED SOILS, AND OTHER MATERIALS, SUBSTANCES OR CHEMICALS THAT HAVE BEEN DISCARDED (OR ARE TO BE DISCARDED) AS BEING OUT-OF-DATE, CONTAMINATED, OR OTHERWISE UNUSABLE, AND CAN INCLUDE THE CONTAINERS FOR THOSE SUBSTANCES; OTHER MATERIALS AND SUBSTANCES CAN ALSO BE OR BECOME HAZARDOUS WASTES, HOWEVER. THE CONTRACTOR'S SUPERINTENDENT IS ALSO RESPONSIBLE FOR ENSURING THAT ALL SITE PERSONNEL ARE INSTRUCTED AS TO THESE HAZARDOUS WASTE REQUIREMENTS AND ALSO THAT THE REQUIREMENTS ARE BEING FOLLOWED.

**PRODUCT SPECIFIC PRACTICES**

THE FOLLOWING PRODUCT SPECIFIC PRACTICES SHALL BE FOLLOWED ON THE JOB SITE:  
PETROLEUM PRODUCTS

ALL ON-SITE VEHICLES SHALL BE MONITORED FOR LEAKS AND RECEIVE REGULAR PREVENTATIVE MAINTENANCE TO REDUCE THE CHANCE OF LEAKAGE. PETROLEUM PRODUCTS SHALL BE STORED IN TIGHTLY SEALED CONTAINERS WHICH ARE CLEARLY LABELED. PETROLEUM STORAGE TANKS SHALL BE LOCATED AT MINIMUM 100 LINEAR FEET FROM DRAINAGE WAYS, INLETS AND SURFACE WATERS. ANY PETROLEUM STORAGE TANKS STORED ON-SITE SHALL BE LOCATED WITHIN A CONTAINMENT AREA THAT IS DESIGNED WITH AN IMPERVIOUS SURFACE BETWEEN THE TANK AND THE GROUND. THE SECONDARY CONTAINMENT MUST BE DESIGNED TO PROVIDE A CONTAINMENT VOLUME THAT IS EQUAL TO 110% OF THE VOLUME OF THE LARGEST TANK. ANY MOBILE PETROLEUM TANK SHALL BE PARKED IN A VEHICULAR SERVICE AREA SURROUNDED BY A BERM THAT PROVIDES A CONTAINMENT VOLUME THAT IS EQUAL TO 110% OF THE VOLUME OF THE LARGEST TANK. CONTAINMENT MUST PROVIDE SUFFICIENT VOLUME TO CONTAIN EXPECTED PRECIPITATION AND 110% VOLUME OF THE LARGEST TANK. ACCUMULATED RAINWATER OR SPILLS FROM CONTAINMENT AREAS ARE TO BE PROMPTLY PUMPED INTO A CONTAINMENT DEVICE AND DISPOSED PROPERLY BY A LICENSED HAZARDOUS WASTE TRANSPORTER. DRIP PANS SHALL BE PROVIDED FOR ALL DISPENSERS. ANY ASPHALT SUBSTANCES USED ON-SITE SHALL BE APPLIED ACCORDING TO THE MANUFACTURER'S RECOMMENDATIONS. THE LOCATION OF ANY FUEL TANKS AND/OR EQUIPMENT STORAGE AREAS MUST BE IDENTIFIED ON THE EROSION CONTROL PLAN BY THE CONTRACTOR ONCE THE LOCATIONS HAVE BEEN DETERMINED.

**FERTILIZERS**

FERTILIZERS SHALL BE APPLIED ONLY IN THE MINIMUM AMOUNTS RECOMMENDED BY THE MANUFACTURER. ONCE APPLIED, FERTILIZER SHALL BE WORKED IN THE SOIL TO LIMIT EXPOSURE TO STORMWATER. THE CONTENTS OF ANY PARTIALLY USED BAGS OF FERTILIZER SHALL BE TRANSFERRED TO A SEALABLE PLASTIC BIN TO AVOID SPILLS.

**CLEANING SOLVENTS**

ALL CONTAINERS SHALL BE TIGHTLY SEALED AND STORED WHEN NOT IN USE. EXCESS SOLVENTS SHALL NOT BE DISCHARGED TO THE STORM SEWER SYSTEM, BUT SHALL BE PROPERLY DISPOSED OF ACCORDING TO MANUFACTURER'S INSTRUCTIONS OR STATE AND FEDERAL REGULATIONS.

**CONCRETE WASTES**

CONCRETE TRUCKS SHALL BE ALLOWED TO WASH OUT OR DISCHARGE SURPLUS CONCRETE OR DRUM WASH WATER ON THE PROJECT SITE, BUT ONLY IN SPECIFICALLY DESIGNATED DIKED AND IMPERVIOUS WASHOUTS WHICH HAVE BEEN PREPARED TO PREVENT CONTACT BETWEEN THE CONCRETE WASH AND STORMWATER. WASTE GENERATED FROM CONCRETE WASH WATER SHALL NOT BE ALLOWED TO FLOW INTO DRAINAGE WAYS, INLETS, RECEIVING WATERS OR ANY LOCATION OTHER THAN THE DESIGNATED CONCRETE WASHOUT. WASTE CONCRETE MAY BE POURED INTO FORMS TO MAKE RIP-RAP OR OTHER USEFUL CONCRETE PRODUCTS. CONCRETE WASHOUTS SHALL BE LOCATED AT MINIMUM 100 LINEAR FEET FROM DRAINAGE WAYS, INLETS, SURFACE WATERS AND WETLAND RESOURCE AREAS.

THE HARDENED RESIDUE FROM THE CONCRETE WASHOUT DIKED AREAS SHALL BE DISPOSED IN THE SAME MANNER AS OTHER NON-HAZARDOUS CONSTRUCTION WASTE MATERIALS OR MAY BE BROKEN UP AND USED ON SITE AS DEEMED APPROPRIATE BY THE CONTRACTOR. MAINTENANCE OF THE WASHOUT IS TO INCLUDE REMOVAL OF HARDENED CONCRETE. FACILITY SHALL NOT BE FILLED BEYOND 95% CAPACITY AND SHALL BE CLEANED OUT ONCE 75% FULL UNLESS A NEW FACILITY IS CONSTRUCTED. THE CONTRACTOR'S SUPERINTENDENT SHALL BE RESPONSIBLE FOR SEEING THAT THESE PROCEDURES ARE FOLLOWED. SAW-CUT PORTLAND CEMENT CONCRETE (PCC) SLURRY SHALL NOT BE ALLOWED TO ENTER STORM DRAINS OR WATERCOURSES. SAW-CUT RESIDUE SHOULD NOT BE LEFT ON THE SURFACE OF PAVEMENT OR BE ALLOWED TO FLOW OVER AND OFF PAVEMENT. RESIDUE FROM SAW-CUTTING AND GRINDING SHALL BE COLLECTED BY VACUUM AND DISPOSED OF IN THE CONCRETE WASHOUT FACILITY.

**SOLID AND CONSTRUCTION WASTES**

ALL WASTE MATERIALS SHALL BE COLLECTED AND DISPOSED OF AT AN APPROPRIATE SOLID WASTE DISPOSAL AREA.


**SANITARY WASTES**

A MINIMUM OF ONE PORTABLE SANITARY UNIT SHALL BE PROVIDED FOR EVERY TEN (10) WORKERS ON THE SITE. ALL SANITARY WASTE SHALL BE COLLECTED FROM THE PORTABLE UNITS A MINIMUM OF ONE TIME PER WEEK BY A LICENSED PORTABLE FACILITY PROVIDER IN COMPLETE COMPLIANCE WITH LOCAL AND STATE REGULATIONS.

ALL SANITARY WASTE UNITS SHALL BE LOCATED IN AN AREA WHERE THE LIKELIHOOD OF THE UNIT CONTRIBUTING TO STORMWATER DISCHARGES IS NEGLIGIBLE. ADDITIONAL CONTAINMENT BMPs MUST BE IMPLEMENTED, SUCH AS GRAVEL BAGS OR SPECIALLY DESIGNED PLASTIC SKID CONTAINERS AROUND THE BASE, TO PREVENT WASTES FROM CONTRIBUTING TO STORMWATER DISCHARGES.

**CONTAMINATED SOILS**

ANY CONTAMINATED SOILS (RESULTING FROM SPILLS OF HAZARDOUS SUBSTANCES OR OIL OR DISCOVERED DURING THE COURSE OF CONSTRUCTION) WHICH MAY RESULT FROM CONSTRUCTION ACTIVITIES SHALL BE CONTAINED AND CLEANED UP IMMEDIATELY IN ACCORDANCE WITH THE PROCEDURES GIVEN IN THE MATERIAL MANAGEMENT PLAN AND IN ACCORDANCE WITH APPLICABLE STATE AND FEDERAL REGULATIONS. CONTAMINATED SOILS NOT RESULTING FROM CONSTRUCTION ACTIVITIES, OR WHICH PRE-EXISTED CONSTRUCTION ACTIVITIES, BUT WHICH ARE DISCOVERED BY VIRTUE OF CONSTRUCTION ACTIVITIES, SHOULD BE REPORTED IN THE SAME MANNER AS SPILLS, BUT WITH SUFFICIENT INFORMATION TO INDICATE THAT THE DISCOVERY OF AN EXISTING CONDITION IS BEING REPORTED. IF THERE IS A RELEASE THAT OCCURS BY VIRTUE OF THE DISCOVERY OF EXISTING CONTAMINATION, THIS SHOULD BE REPORTED AS A SPILL, IF IT OTHERWISE MEETS THE REQUIREMENTS FOR A REPORTABLE SPILL.



**ZCE**  
ZENITH CONSULTING ENGINEERS, LLC  
3 MAIN STREET LAKEVILLE, MA 02347  
PHONE: (508) 947-4208



REV.	DATE	DESCRIPTION

DATE:	7/24/2023
PROJECT NUMBER:	1057-01-01
DRAWING SCALE:	1" = 30'
SHEET ID:	E2

**SITE PLAN**  
**EROSION CONTROL PLAN**  
PROJECT SITE: **MAP 30A - LOT 87 & 87A BRIDGE ST. FAIRHAVEN, MASSACHUSETTS**  
CLIENT INFO: **CARRICORP INDUSTRIES, LTD. 275 MARTINE STREET, SUITE 110 FALL RIVER, MA 02724**



