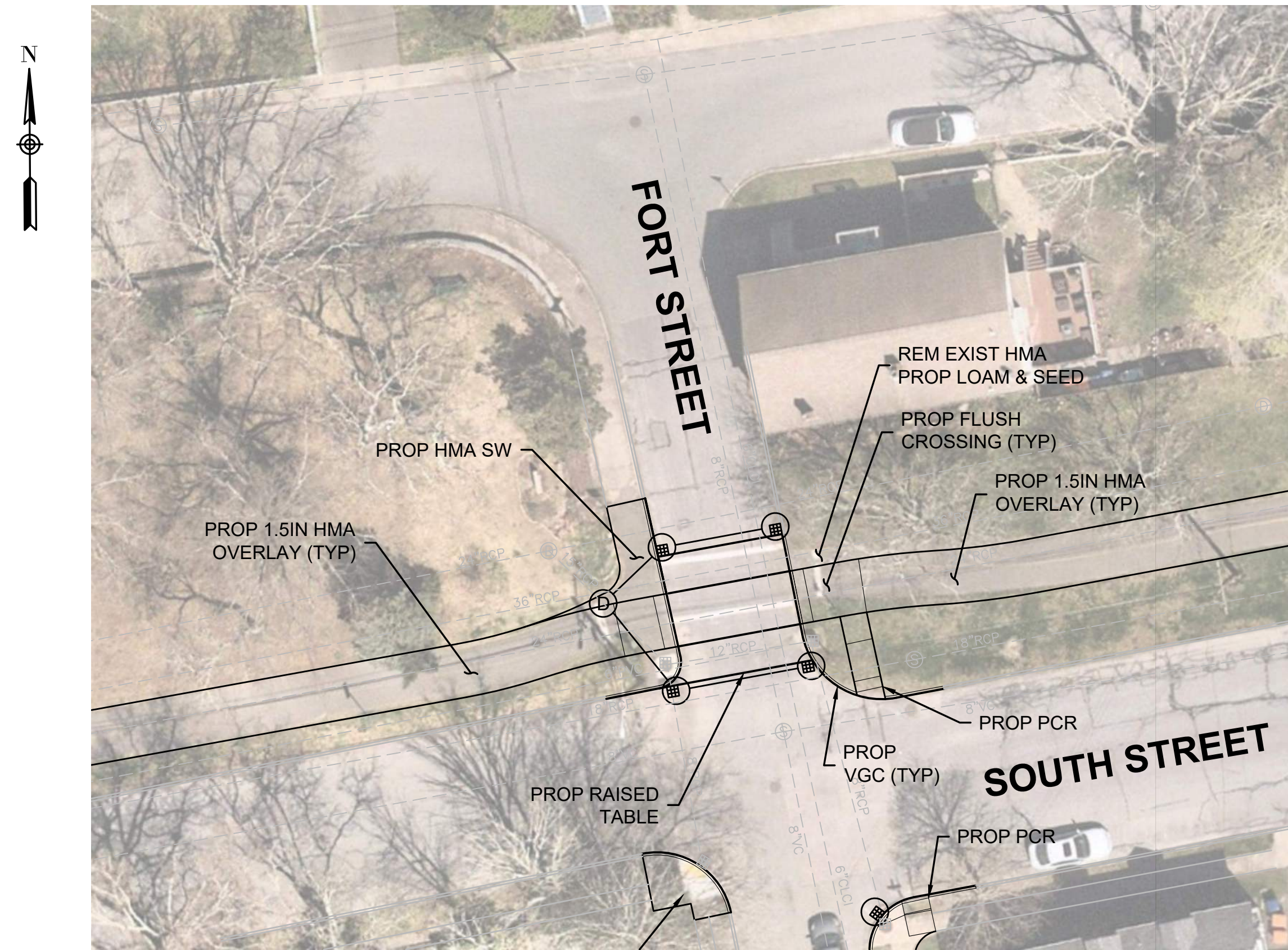
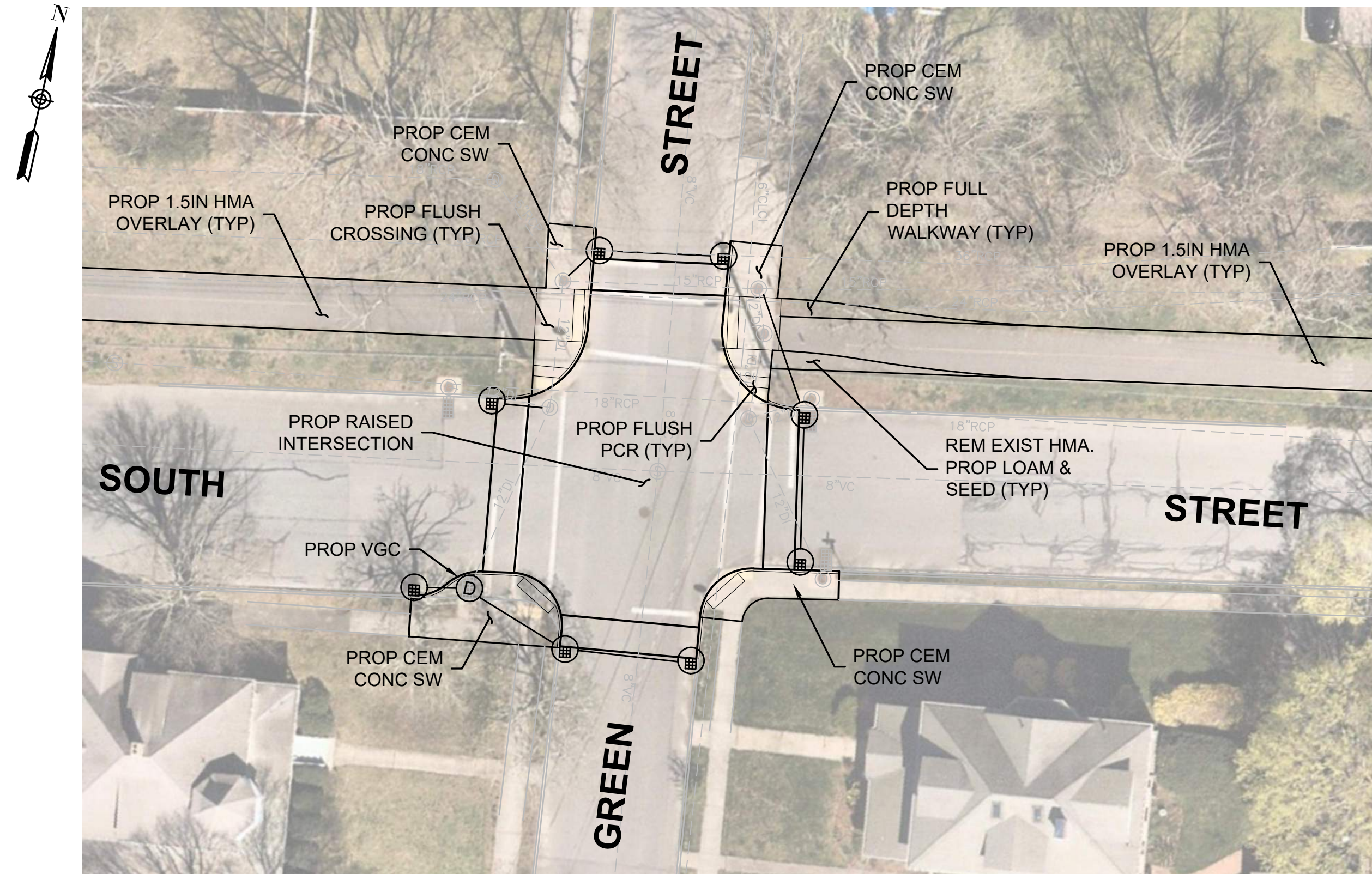


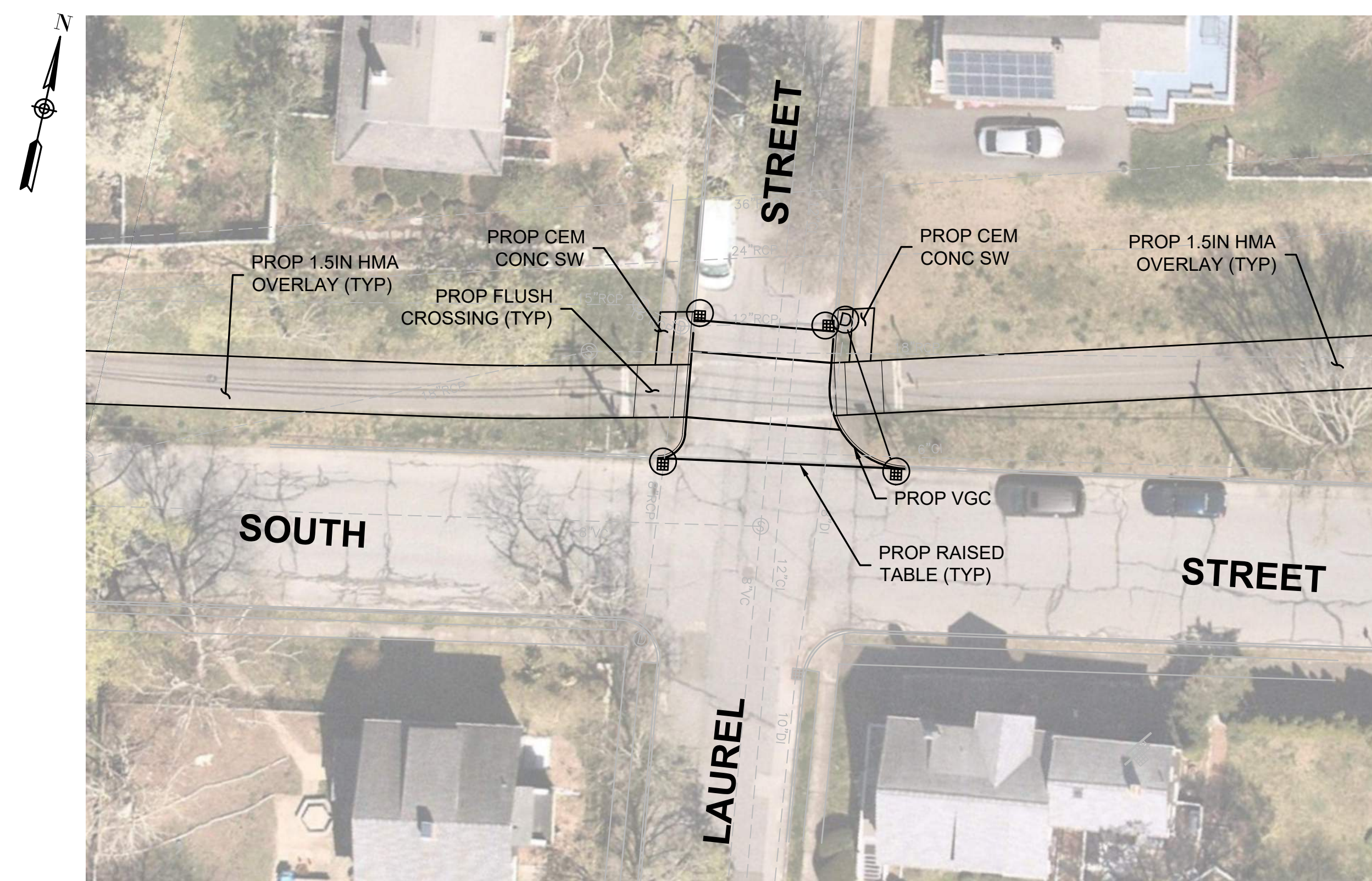
MAIN STREET AT SOUTH STREET



SOUTH STREET AT FORT STREET




SOUTH STREET AT GREEN STREET



SOUTH STREET AT LAUREL STREET

**NOTES:**

1. ALL LIMITS AND LINE WORK SHOWN ARE FOR BIDDING PURPOSES ONLY TO SHOW THE GENERAL INTENT OF THE SCOPE OF WORK. ALL LIMITS AND EXTENTS OF WORK SHALL BE FIELD VERIFIED WITH THE HIGHWAY SUPERINTENDENT PRIOR TO COMMENCEMENT OF CONSTRUCTION.
2. ALL DRAINAGE MODIFICATIONS SHOW GENERAL INTENT AND SHALL BE FIELD VERIFIED FOR CONFLICT AND FINAL LAYOUT WITH THE HIGHWAY SUPERINTENDENT OR THEIR REPRESENTATIVE.
3. CURBING AT ALL LIMITS OF WORK SHALL TRANSITION TO MEET EXISTING CURB REVEALS.
4. CONTRACTOR TO PROVIDE A WARP PANEL AT THE LIMITS OF SIDEWALK RECONSTRUCTION TO MEET THE CROSS SLOPE OF EXISTING SIDEWALKS AS REQUIRED AND DIRECTED.
5. ALL SEDIMENTATION AND EROSION CONTROLS IF REQUIRED SHALL BE IN PLACE PRIOR TO THE COMMENCEMENT OF WORK AT THE LOCATIONS DIRECTED BY THE HIGHWAY SUPERINTENDENT.
6. EXISTING BOLLARDS AT EVERY ROAD CROSSING WILL BE REMOVED AND STACKED BY OTHERS.
7. LOAM AND SEED ALL AREAS OF IMPACTED WORK AS DIRECTED AND AS NOTED ON PLANS.
8. ALL EXISTING SIGNAGE ALONG THE RAIL TRAIL TO BE REMOVED AND STACKED BY OTHERS. NEW SIGNS AND POSTS TO BE INSTALLED BY OTHERS.
9. ALL PCR'S SHOWN HEREIN SHOW GENERAL INTENT, CONTRACTOR SHALL WORK WITH THE HIGHWAY SUPERINTENDENT DIRECTLY TO ENSURE ALL PROPOSED PCR'S MEET MINIMUM ADA REQUIREMENTS WHICH MAY RESULT IN THE REALLOCATION OF WHAT IS SHOWN ON PLAN AND OR ADJUSTING LIMITS OF WORK AS NEEDED.
10. THE 1.5" PAVEMENT OVERLAY WILL BE BID AS AN ADD ALTERNATE. CONTRACTOR WILL RECEIVE DIRECTION ON THIS ADD ALTERNATIVE PRIOR TO NOTICE TO PROCEED.



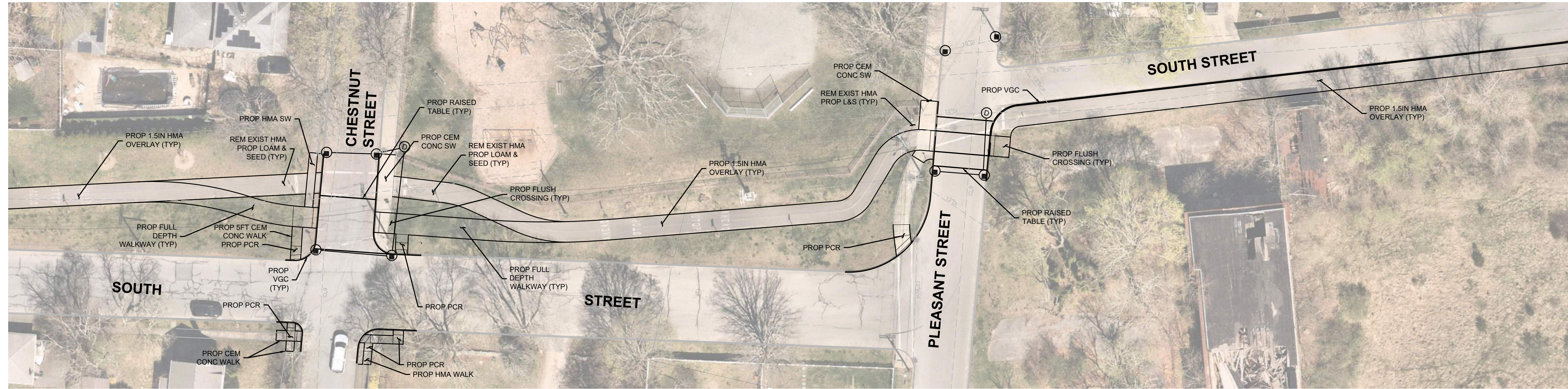
TOWN OF FAIRHAVEN  
DEPARTMENT OF PUBLIC WORKS  
5 ARSENE STREET  
FAIRHAVEN, MA 02719  
T: 508-979-4031

MARK	DATE	DESCRIPTION	Scale	AS NOTED
			Date	1/31/2025
			Job No.	25001
			Drawn By	JRC
			Approved By	VDF

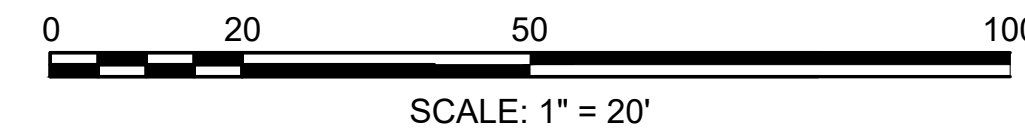
THIS LINE IS ONE INCH LONG WHEN PLOTTED AT FULL SCALE ON A 24"x36" DRAWINGS

PHOENIX RAIL TRAIL REHABILITATION  
GENERAL PLANS -01

SUBMITTAL  
Sheet No.  
**03**

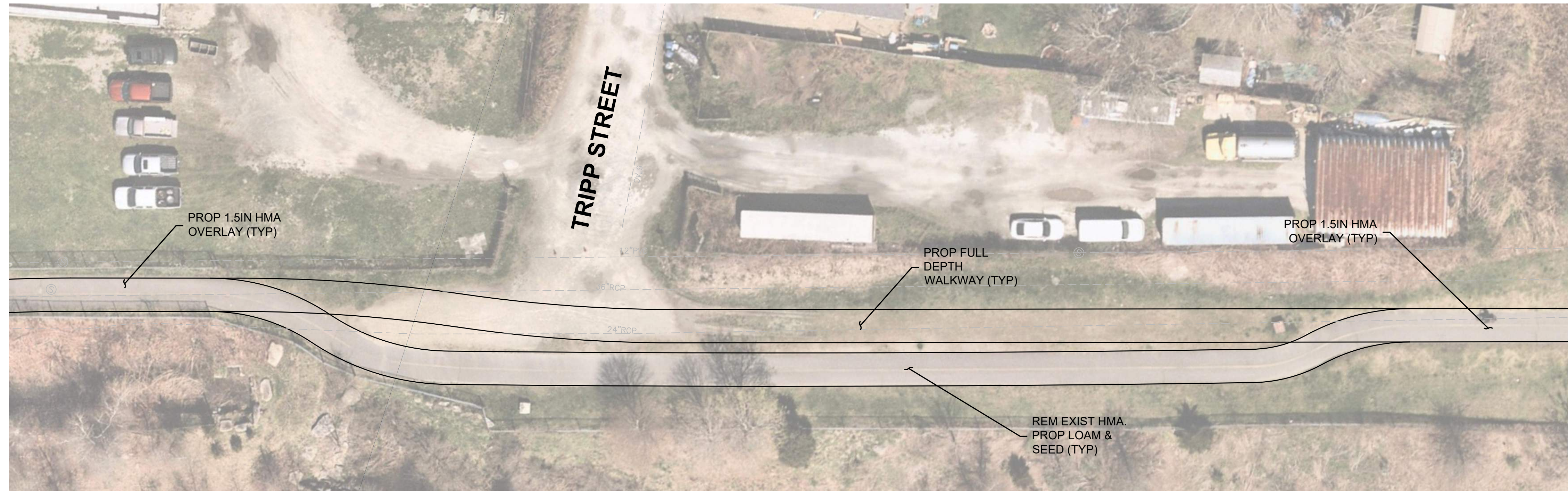



SOUTH STREET AT CHESTNUT STREET & SOUTH STREET AT PLEASANT STREET

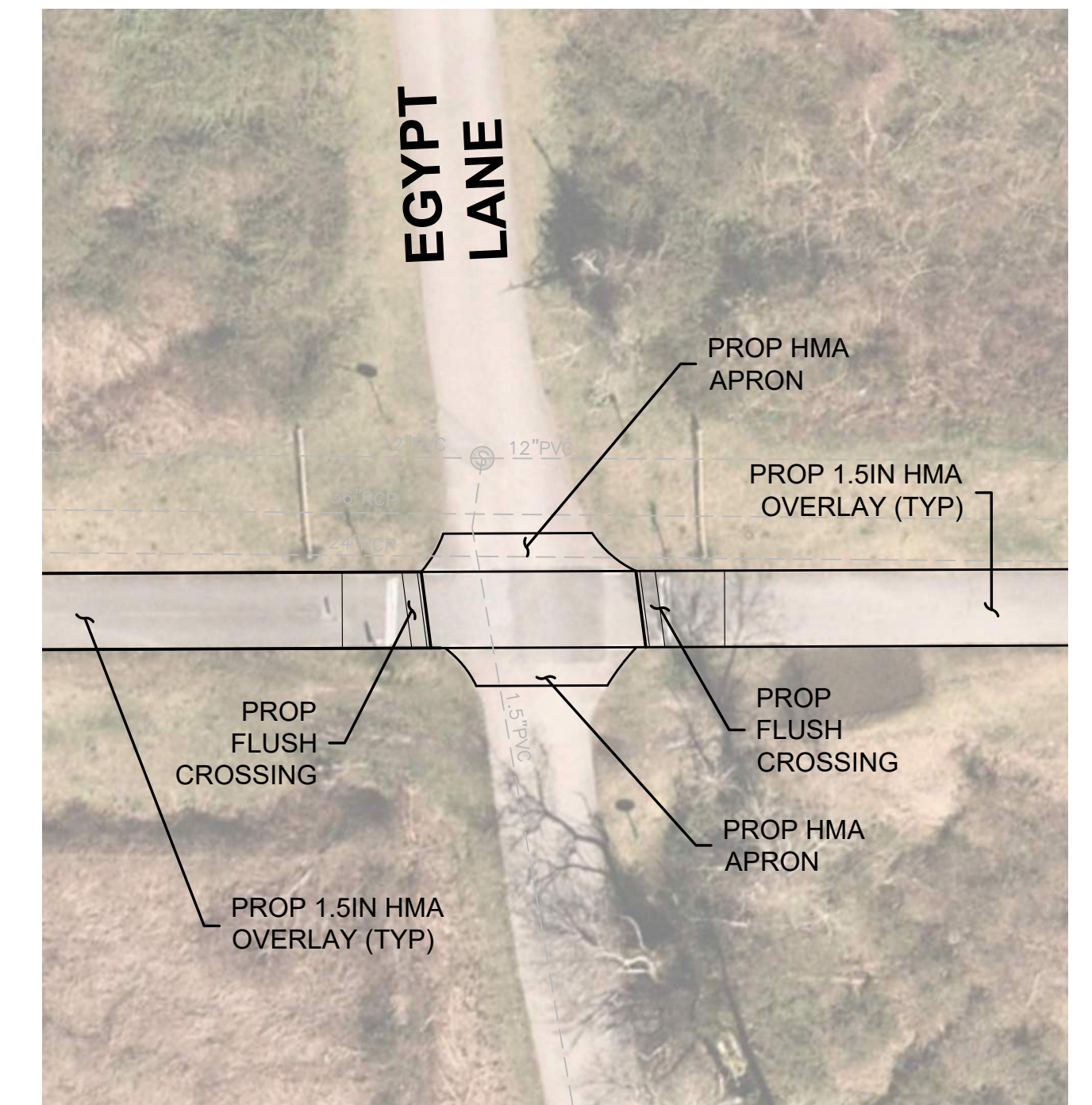

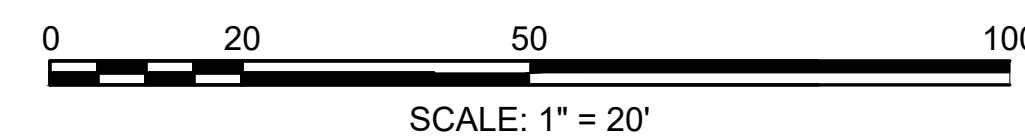


**NOTES:**


1. ALL LIMITS AND LINE WORK SHOWN ARE FOR BIDDING PURPOSES ONLY TO SHOW THE GENERAL INTENT OF THE SCOPE OF WORK. ALL LIMITS AND EXTENTS OF WORK SHALL BE FIELD VERIFIED WITH THE HIGHWAY SUPERINTENDENT PRIOR TO COMMENCEMENT OF CONSTRUCTION.
2. ALL DRAINAGE MODIFICATIONS SHOW GENERAL INTENT AND SHALL BE FIELD VERIFIED FOR CONFLICT AND FINAL LAYOUT WITH THE HIGHWAY SUPERINTENDENT OR THEIR REPRESENTATIVE.
3. CURBING AT ALL LIMITS OF WORK SHALL TRANSITION TO MEET EXISTING CURB REVEALS.
4. CONTRACTOR TO PROVIDE A WARP PANEL AT THE LIMITS OF SIDEWALK RECONSTRUCTION TO MEET THE CROSS SLOPE OF EXISTING SIDEWALKS AS REQUIRED AND DIRECTED.
5. ALL SEDIMENTATION AND EROSION CONTROLS IF REQUIRED SHALL BE IN PLACE PRIOR TO THE COMMENCEMENT OF WORK AT THE LOCATIONS DIRECTED BY THE HIGHWAY SUPERINTENDENT.
6. EXISTING BOLLARDS AT EVERY ROAD CROSSING WILL BE REMOVED AND STACKED BY OTHERS.
7. LOAM AND SEED ALL AREAS OF IMPACTED WORK AS DIRECTED AND AS NOTED ON PLANS.
8. ALL EXISTING SIGNAGE ALONG THE RAIL TRAIL TO BE REMOVED AND STACKED BY OTHERS. NEW SIGNS AND POSTS TO BE INSTALLED BY OTHERS.
9. ALL PCR'S SHOWN HEREIN SHOW GENERAL INTENT, CONTRACTOR SHALL WORK WITH THE HIGHWAY SUPERINTENDENT DIRECTLY TO ENSURE ALL PROPOSED PCR'S MEET MINIMUM ADA REQUIREMENTS WHICH MAY RESULT IN THE RELAOCATION OF WHAT IS SHOWN ON PLAN AND OR ADJUSTING LIMITS OF WORK AS NEEDED.
10. THE 1.5" PAVEMENT OVERLAY WILL BE BID AS AN ADD ALTERNATE. CONTRACTOR WILL RECEIVE DIRECTION ON THIS ADD ALTERNATIVE PRIOR TO NOTICE TO PROCEED.



PHOENIX RAIL TRAIL AT TRIPP STREET



PHOENIX RAIL TRAIL AT EGYPT LANE



TOWN OF FAIRHAVEN  
DEPARTMENT OF PUBLIC WORKS  
5 ARSENE STREET  
FAIRHAVEN, MA 02719  
T: 508-979-4031

MARK	DATE	DESCRIPTION

Scale	AS NOTED
Date	1/31/2025
Job No.	25001
Drawn By	JRC
Approved By	VDF

THIS LINE IS ONE INCH LONG WHEN PLOTTED AT FULL SCALE ON A 24"X36" DRAWINGS

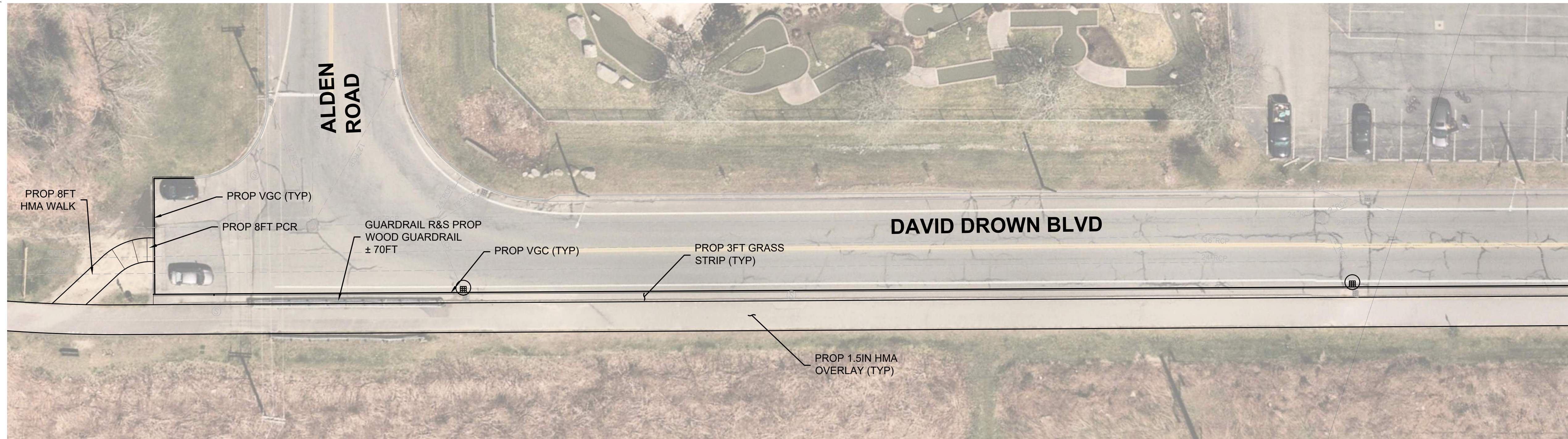

PHOENIX RAIL TRAIL REHABILITATION

GENERAL PLANS -02

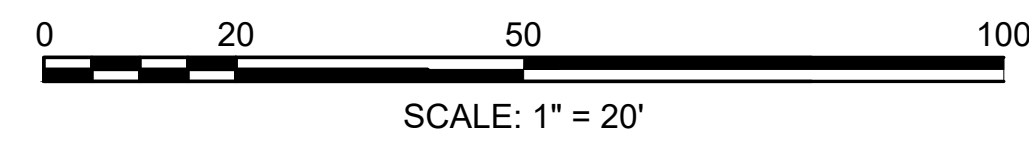
SUBMITTAL

Sheet No.

**04**

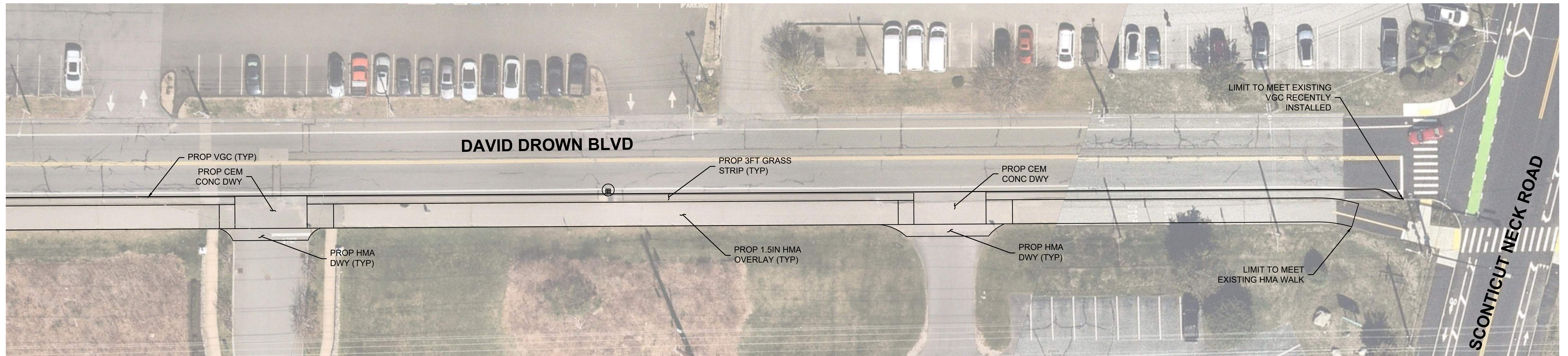
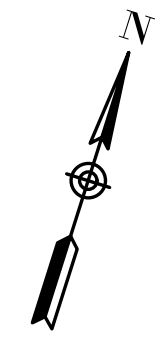


ALDEN ROAD AT DAVID DROWN BLVD

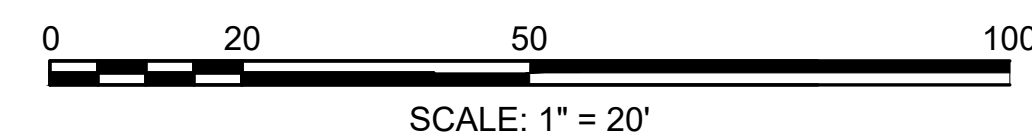


[CONTINUED]  
[BELOW]


- NOTES:**
1. ALL LIMITS AND LINE WORK SHOWN ARE FOR BIDDING PURPOSES ONLY TO SHOW THE GENERAL INTENT OF THE SCOPE OF WORK. ALL LIMITS AND EXTENTS OF WORK SHALL BE FIELD VERIFIED WITH THE HIGHWAY SUPERINTENDENT PRIOR TO COMMENCEMENT OF CONSTRUCTION.
  2. ALL DRAINAGE MODIFICATIONS SHOW GENERAL INTENT AND SHALL BE FIELD VERIFIED FOR CONFLICT AND FINAL LAYOUT WITH THE HIGHWAY SUPERINTENDENT OR THEIR REPRESENTATIVE.
  3. CURBING AT ALL LIMITS OF WORK SHALL TRANSITION TO MEET EXISTING CURB REVEALS.
  4. CONTRACTOR TO PROVIDE A WARP PANEL AT THE LIMITS OF SIDEWALK RECONSTRUCTION TO MEET THE CROSS SLOPE OF EXISTING SIDEWALKS AS REQUIRED AND DIRECTED.
  5. ALL SEDIMENTATION AND EROSION CONTROLS IF REQUIRED SHALL BE IN PLACE PRIOR TO THE COMMENCEMENT OF WORK AT THE LOCATIONS DIRECTED BY THE HIGHWAY SUPERINTENDENT.
  6. EXISTING BOLLARDS AT EVERY ROAD CROSSING WILL BE REMOVED AND STACKED BY OTHERS.
  7. LOAM AND SEED ALL AREAS OF IMPACTED WORK AS DIRECTED AND AS NOTED ON PLANS.
  8. ALL EXISTING SIGNAGE ALONG THE RAIL TRAIL TO BE REMOVED AND STACKED BY OTHERS. NEW SIGNS AND POSTS TO BE INSTALLED BY OTHERS.
  9. ALL PCR'S SHOWN HEREIN SHOW GENERAL INTENT. CONTRACTOR SHALL WORK WITH THE HIGHWAY SUPERINTENDENT DIRECTLY TO ENSURE ALL PROPOSED PCR'S MEET MINIMUM ADA REQUIREMENTS WHICH MAY RESULT IN THE RELOCATION OF WHAT IS SHOWN ON PLAN AND OR ADJUSTING LIMITS OF WORK AS NEEDED.
  10. THE 1.5" PAVEMENT OVERLAY WILL BE BID AS AN ADD ALTERNATE. CONTRACTOR WILL RECEIVE DIRECTION ON THIS ADD ALTERNATIVE PRIOR TO NOTICE TO PROCEED.



DAVID DROWN BLVD AT SCOTICUT NECK ROAD



[CONTINUED]  
[ABOVE]




TOWN OF FAIRHAVEN  
DEPARTMENT OF PUBLIC WORKS  
5 ARSENE STREET  
FAIRHAVEN, MA 02719  
T: 508-979-4031

MARK	DATE	DESCRIPTION	Scale	AS NOTED
			Date	1/31/2025
			Job No.	25001
			Drawn By	JRC
			Approved By	VDF

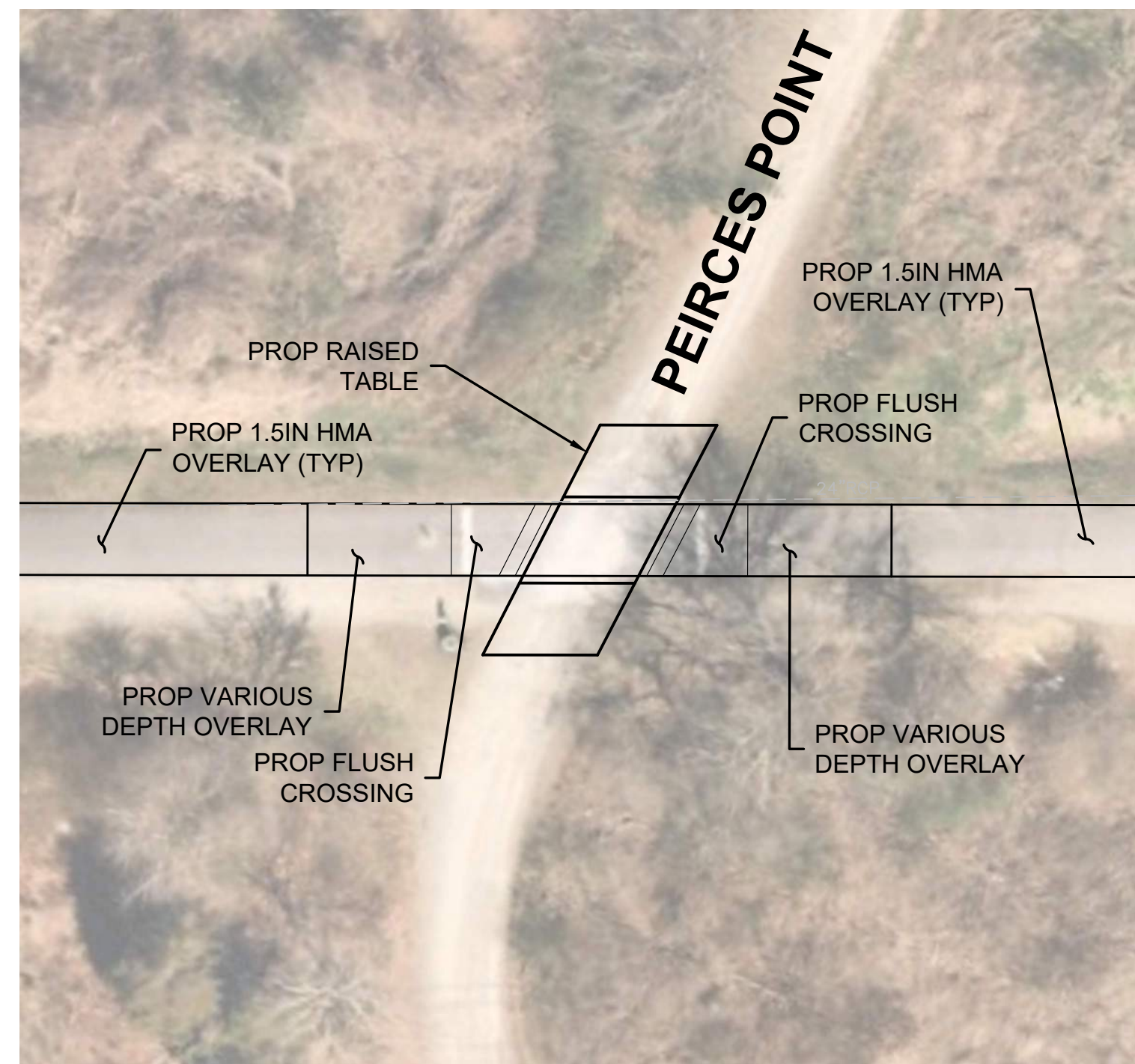
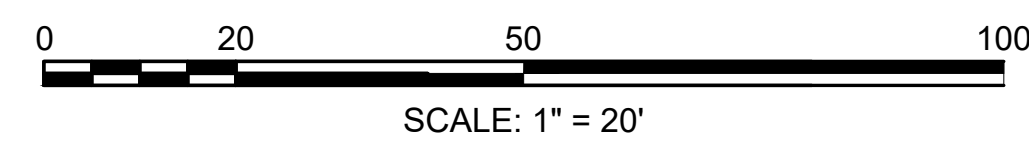
THIS LINE IS ONE INCH LONG WHEN PLOTTED AT FULL SCALE ON A 24"X36" DRAWINGS

PHOENIX RAIL TRAIL REHABILITATION  
GENERAL PLANS -03

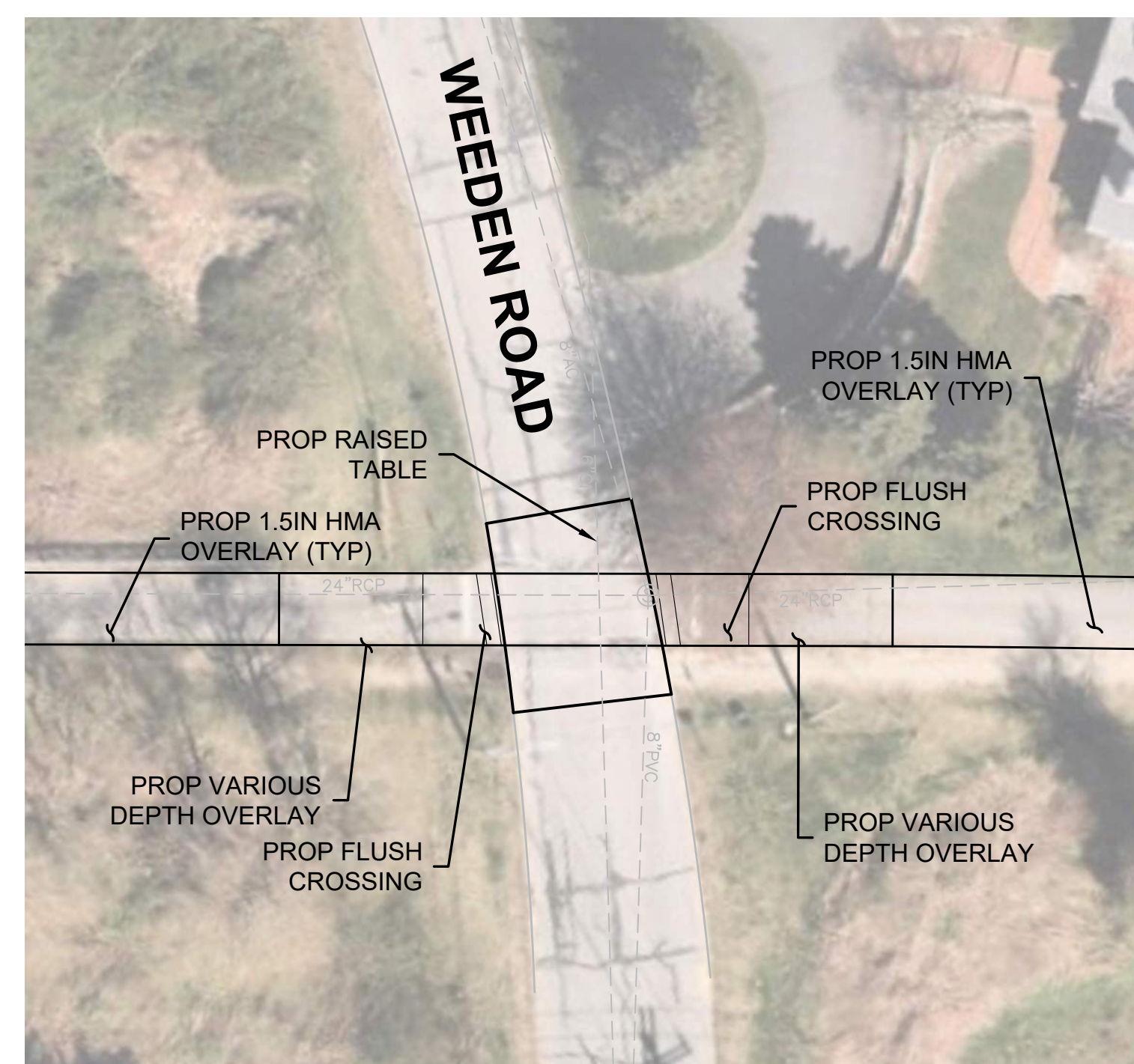
SUBMITTAL  
Sheet No.  
**05**



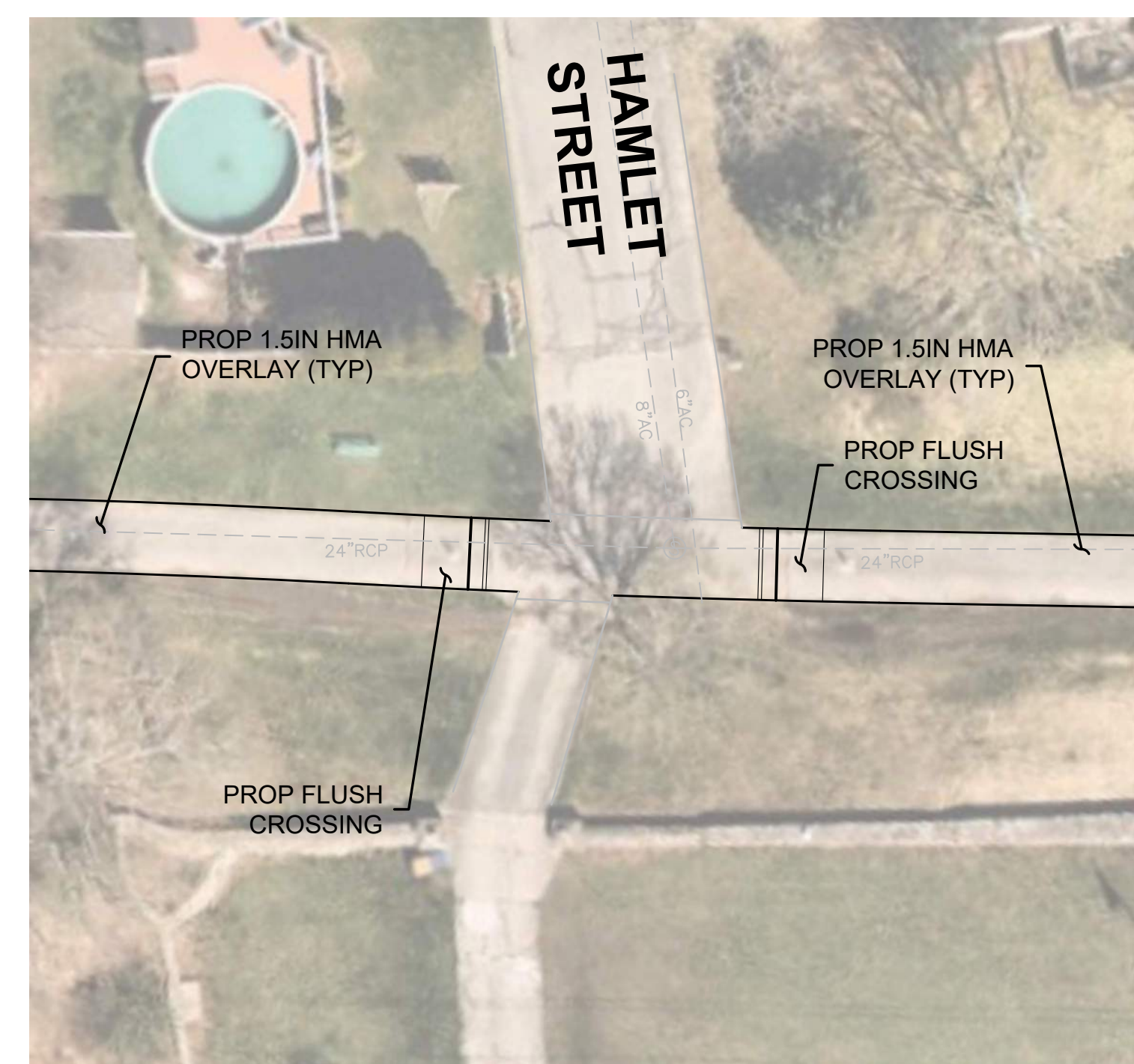
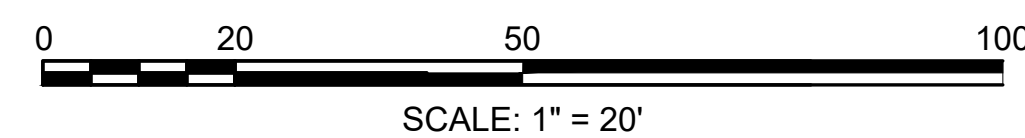
PHOENIX RAIL TRAIL AT ARSENE STREET



PHOENIX RAIL TRAIL AT PEIRCES POINT



PHOENIX RAIL TRAIL AT WEEDEN ROAD



PHOENIX RAIL TRAIL AT HAMLET STREET

**NOTES:**

1. ALL LIMITS AND LINE WORK SHOWN ARE FOR BIDDING PURPOSES ONLY TO SHOW THE GENERAL INTENT OF THE SCOPE OF WORK. ALL LIMITS AND EXTENTS OF WORK SHALL BE FIELD VERIFIED WITH THE HIGHWAY SUPERINTENDENT PRIOR TO COMMENCEMENT OF CONSTRUCTION.
2. ALL DRAINAGE MODIFICATIONS SHOW GENERAL INTENT AND SHALL BE FIELD VERIFIED FOR CONFLICT AND FINAL LAYOUT WITH THE HIGHWAY SUPERINTENDENT OR THEIR REPRESENTATIVE.
3. CURBING AT ALL LIMITS OF WORK SHALL TRANSITION TO MEET EXISTING CURB REVEALS.
4. CONTRACTOR TO PROVIDE A WARP PANEL AT THE LIMITS OF SIDEWALK RECONSTRUCTION TO MEET THE CROSS SLOPE OF EXISTING SIDEWALKS AS REQUIRED AND DIRECTED.
5. ALL SEDIMENTATION AND EROSION CONTROLS IF REQUIRED SHALL BE IN PLACE PRIOR TO THE COMMENCEMENT OF WORK AT THE LOCATIONS DIRECTED BY THE HIGHWAY SUPERINTENDENT.
6. EXISTING BOLLARDS AT EVERY ROAD CROSSING WILL BE REMOVED AND STACKED BY OTHERS.
7. LOAM AND SEED ALL AREAS OF IMPACTED WORK AS DIRECTED AND AS NOTED ON PLANS.
8. ALL EXISTING SIGNAGE ALONG THE RAIL TRAIL TO BE REMOVED AND STACKED BY OTHERS. NEW SIGNS AND POSTS TO BE INSTALLED BY OTHERS.
9. ALL PCR'S SHOWN HEREIN SHOW GENERAL INTENT. CONTRACTOR SHALL WORK WITH THE HIGHWAY SUPERINTENDENT DIRECTLY TO ENSURE ALL PROPOSED PCR'S MEET MINIMUM ADA REQUIREMENTS WHICH MAY RESULT IN THE RELOCATION OF WHAT IS SHOWN ON PLAN AND OR ADJUSTING LIMITS OF WORK AS NEEDED.
10. THE 1.5" PAVEMENT OVERLAY WILL BE BID AS AN ADD ALTERNATE. CONTRACTOR WILL RECEIVE DIRECTION ON THIS ADD ALTERNATIVE PRIOR TO NOTICE TO PROCEED.



TOWN OF FAIRHAVEN  
DEPARTMENT OF PUBLIC WORKS  
5 ARSENE STREET  
FAIRHAVEN, MA 02719  
T: 508-979-4031

MARK	DATE	DESCRIPTION

Scale	AS NOTED
Date	1/31/2025
Job No.	25001
Drawn By	JRC
Approved By	VDF

THIS LINE IS ONE INCH LONG WHEN PLOTTED AT FULL SCALE ON A 24"X36" DRAWINGS

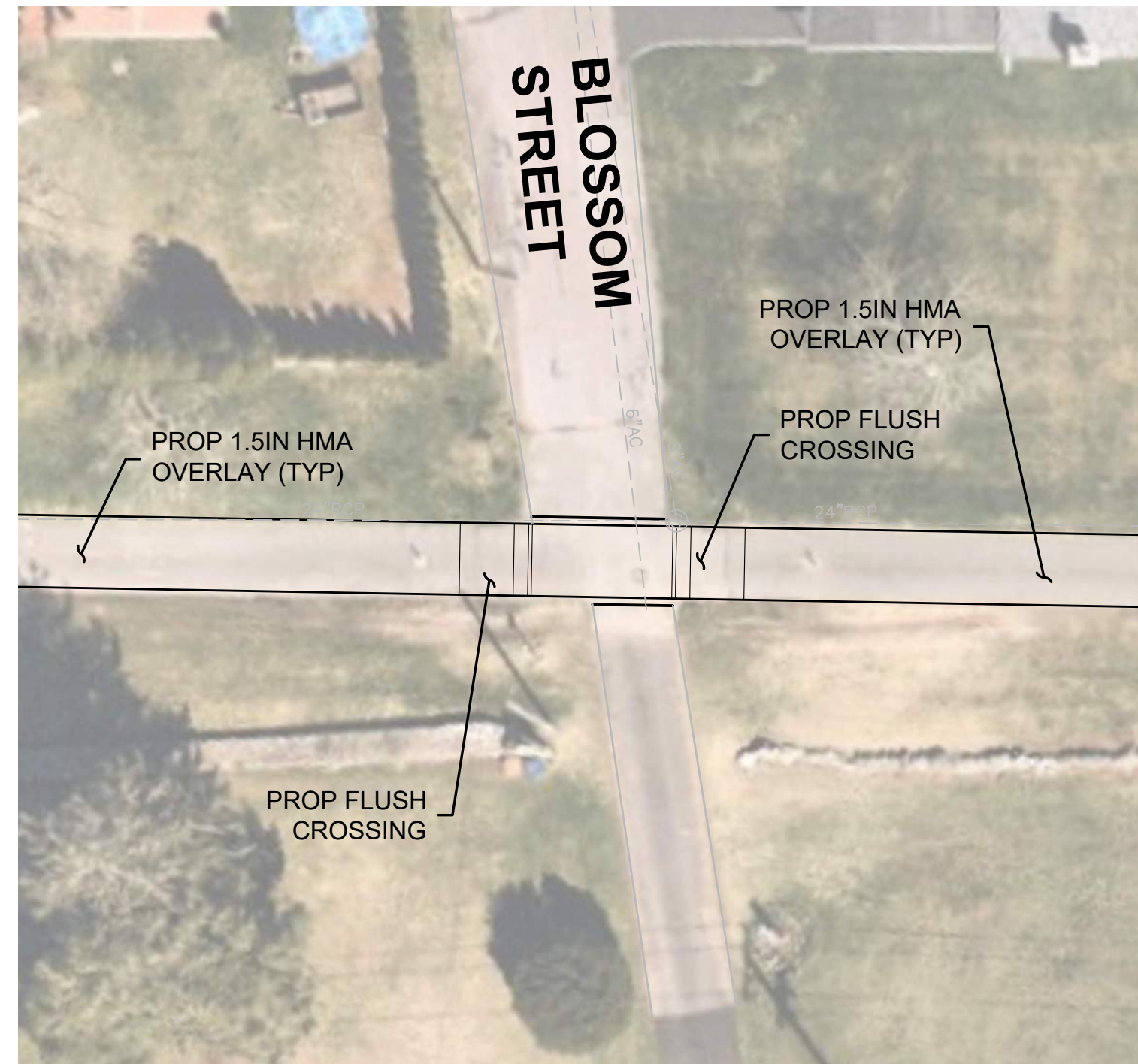
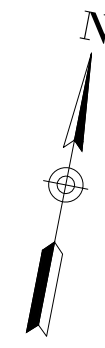
PHOENIX RAIL TRAIL REHABILITATION

GENERAL PLANS -03

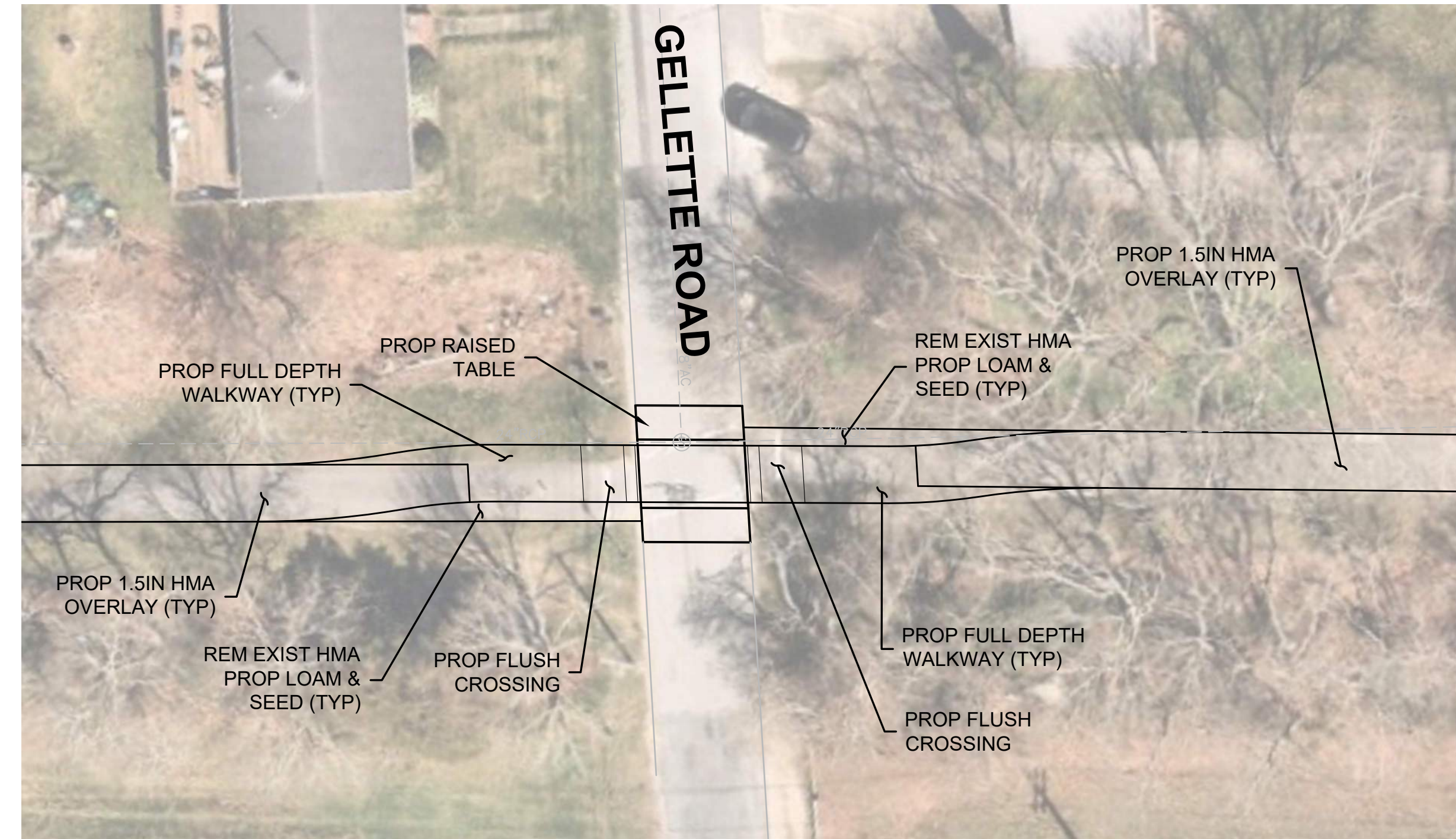
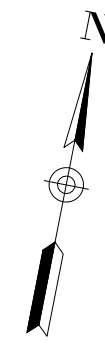
SUBMITTAL

Sheet No.

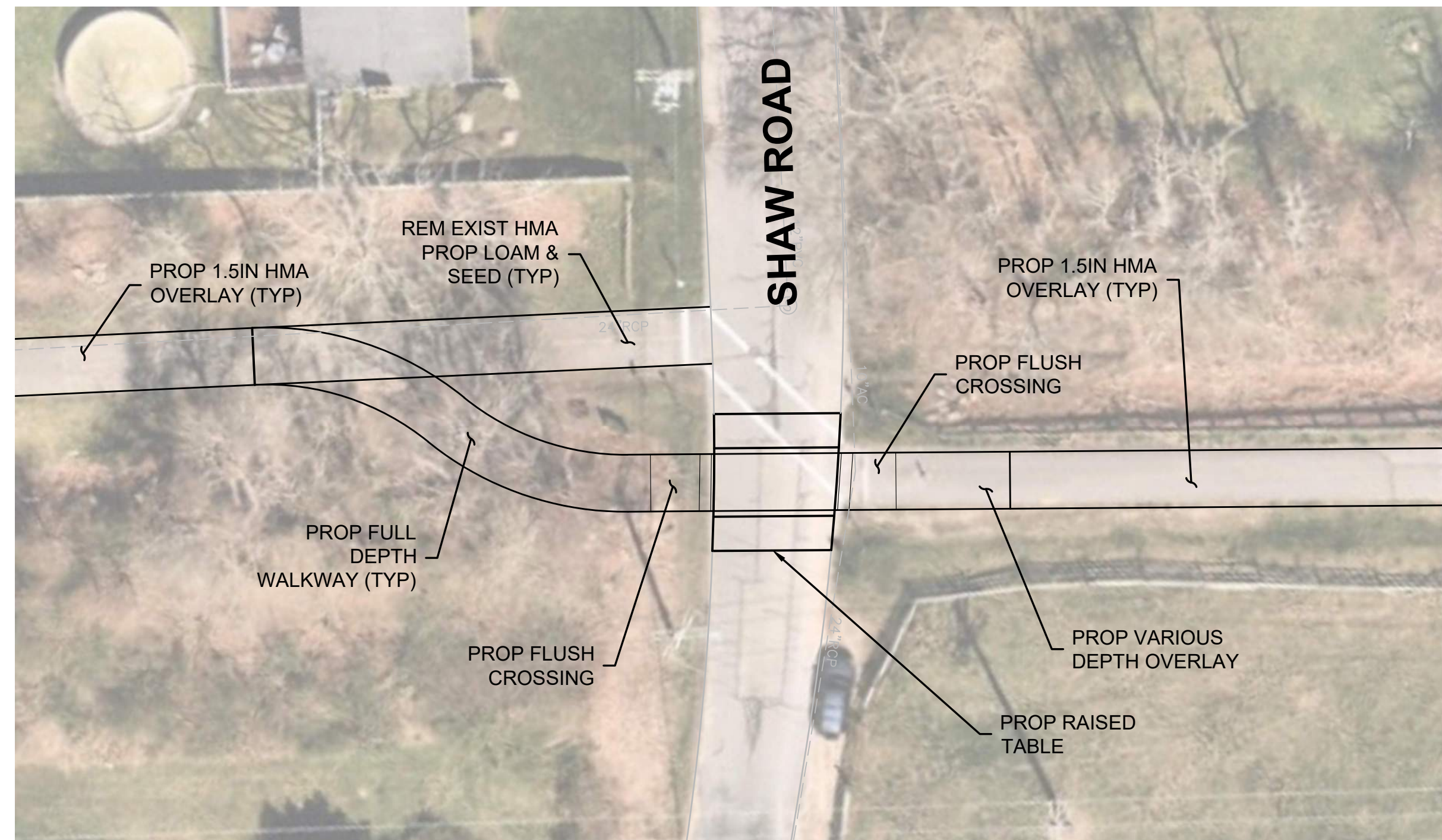
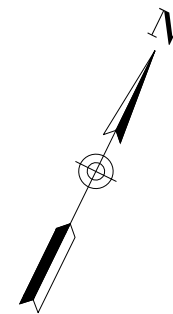
**06**



PHOENIX RAIL TRAIL AT BLOSSOM STREET




PHOENIX RAIL TRAIL AT GELLETT ROAD



PHOENIX RAIL TRAIL AT SHAW ROAD

**NOTES:**

1. ALL LIMITS AND LINE WORK SHOWN ARE FOR BIDDING PURPOSES ONLY TO SHOW THE GENERAL INTENT OF THE SCOPE OF WORK. ALL LIMITS AND EXTENTS OF WORK SHALL BE FIELD VERIFIED WITH THE HIGHWAY SUPERINTENDENT PRIOR TO COMMENCEMENT OF CONSTRUCTION.
2. ALL DRAINAGE MODIFICATIONS SHOW GENERAL INTENT AND SHALL BE FIELD VERIFIED FOR CONFLICT AND FINAL LAYOUT WITH THE HIGHWAY SUPERINTENDENT OR THEIR REPRESENTATIVE.
3. CURBING AT ALL LIMITS OF WORK SHALL TRANSITION TO MEET EXISTING CURB REVEALS.
4. CONTRACTOR TO PROVIDE A WARP PANEL AT THE LIMITS OF SIDEWALK RECONSTRUCTION TO MEET THE CROSS SLOPE OF EXISTING SIDEWALKS AS REQUIRED AND DIRECTED.
5. ALL SEDIMENTATION AND EROSION CONTROLS IF REQUIRED SHALL BE IN PLACE PRIOR TO THE COMMENCEMENT OF WORK AT THE LOCATIONS DIRECTED BY THE HIGHWAY SUPERINTENDENT.
6. EXISTING BOLLARDS AT EVERY ROAD CROSSING WILL BE REMOVED AND STACKED BY OTHERS.
7. LOAM AND SEED ALL AREAS OF IMPACTED WORK AS DIRECTED AND AS NOTED ON PLANS.
8. ALL EXISTING SIGNAGE ALONG THE RAIL TRAIL TO BE REMOVED AND STACKED BY OTHERS. NEW SIGNS AND POSTS TO BE INSTALLED BY OTHERS.
9. ALL PCR'S SHOWN HEREIN SHOW GENERAL INTENT, CONTRACTOR SHALL WORK WITH THE HIGHWAY SUPERINTENDENT DIRECTLY TO ENSURE ALL PROPOSED PCR'S MEET MINIMUM ADA REQUIREMENTS WHICH MAY RESULT IN THE RELAOCATION OF WHAT IS SHOWN ON PLAN AND OR ADJUSTING LIMITS OF WORK AS NEEDED.
10. THE 1.5" PAVEMENT OVERLAY WILL BE BID AS AN ADD ALTERNATE. CONTRACTOR WILL RECEIVE DIRECTION ON THIS ADD ALTERNATIVE PRIOR TO NOTICE TO PROCEED.



TOWN OF FAIRHAVEN  
 DEPARTMENT OF PUBLIC WORKS  
 5 ARSENE STREET  
 FAIRHAVEN, MA 02719  
 T: 508-979-4031

MARK	DATE	DESCRIPTION	Scale	AS NOTED
			Date	1/31/2025
			Job No.	25001
			Drawn By	JRC
			Approved By	VDF

THIS LINE IS ONE INCH LONG WHEN PLOTTED AT FULL SCALE ON A 24"X36" DRAWINGS

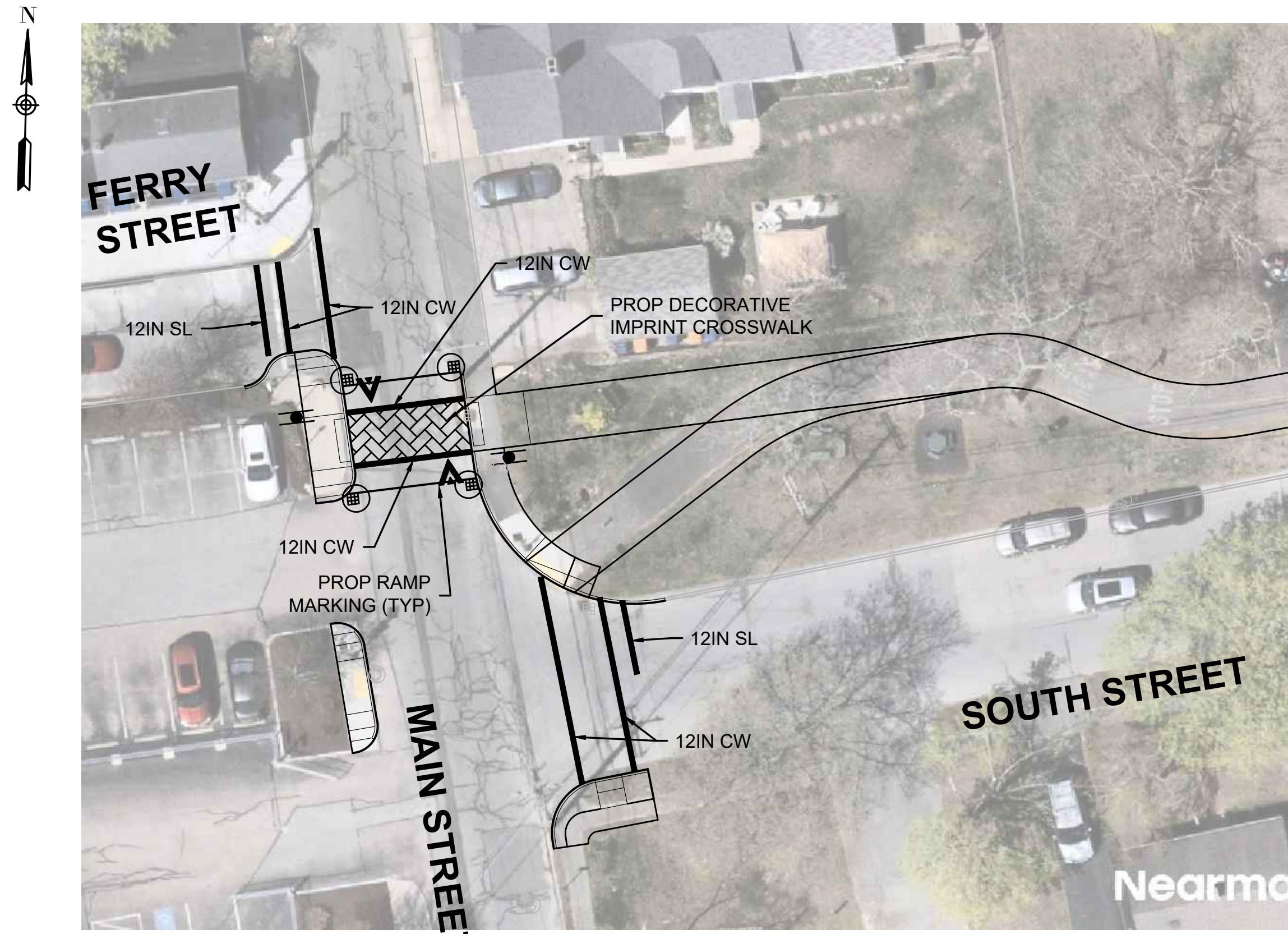
PHOENIX RAIL TRAIL REHABILITATION

GENERAL PLANS -04

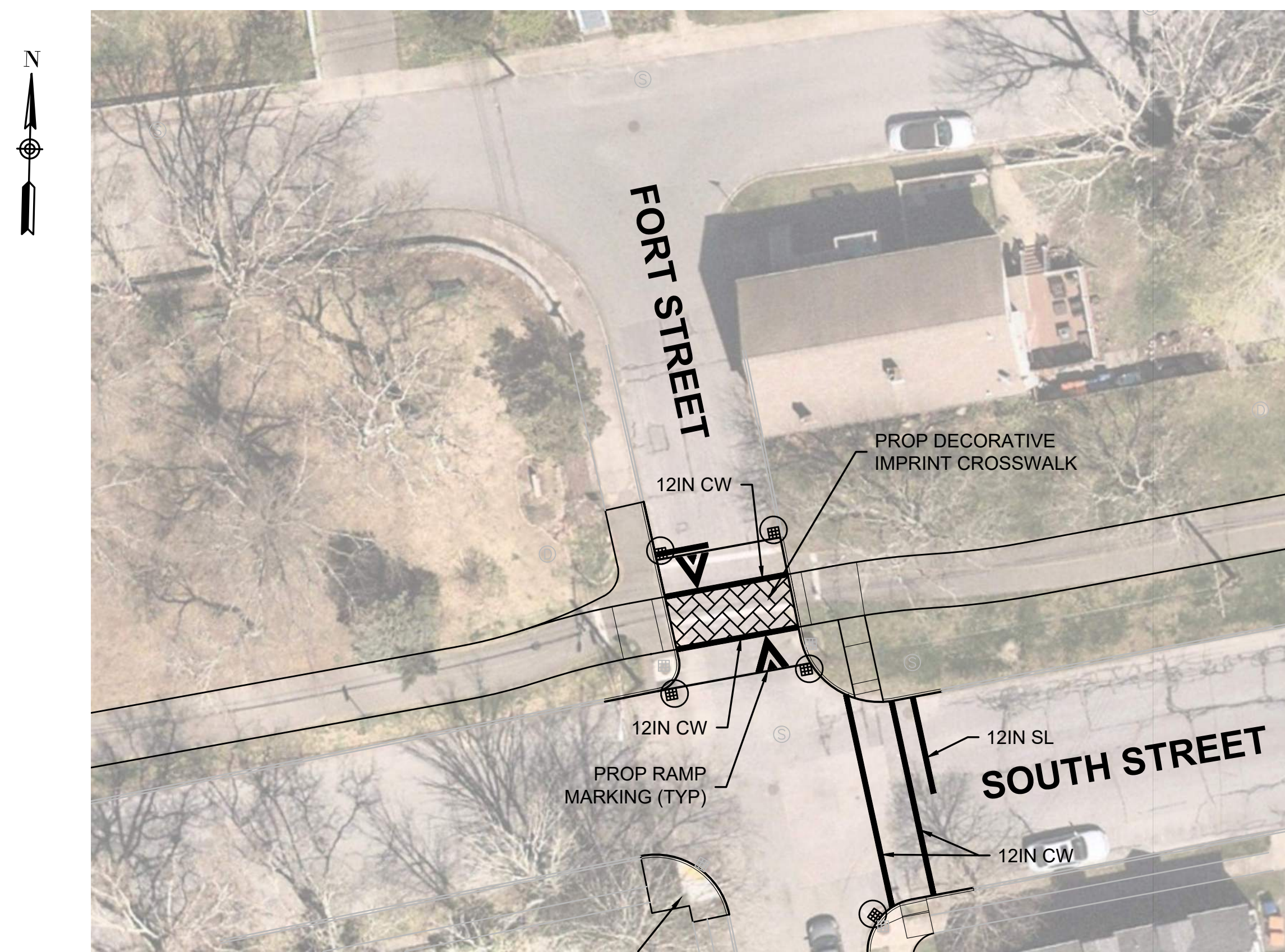
SUBMITTAL

Sheet No.

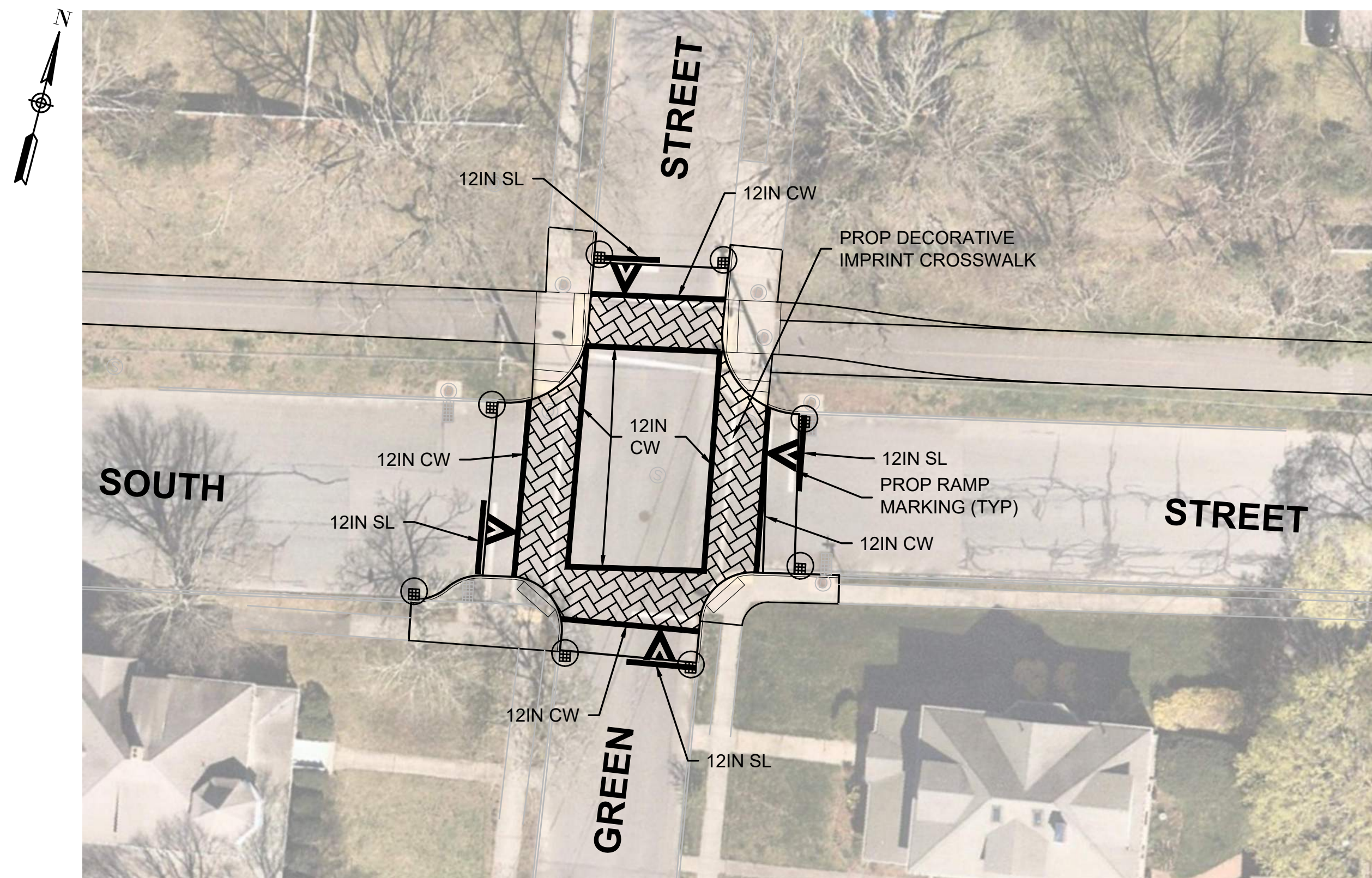
**07**



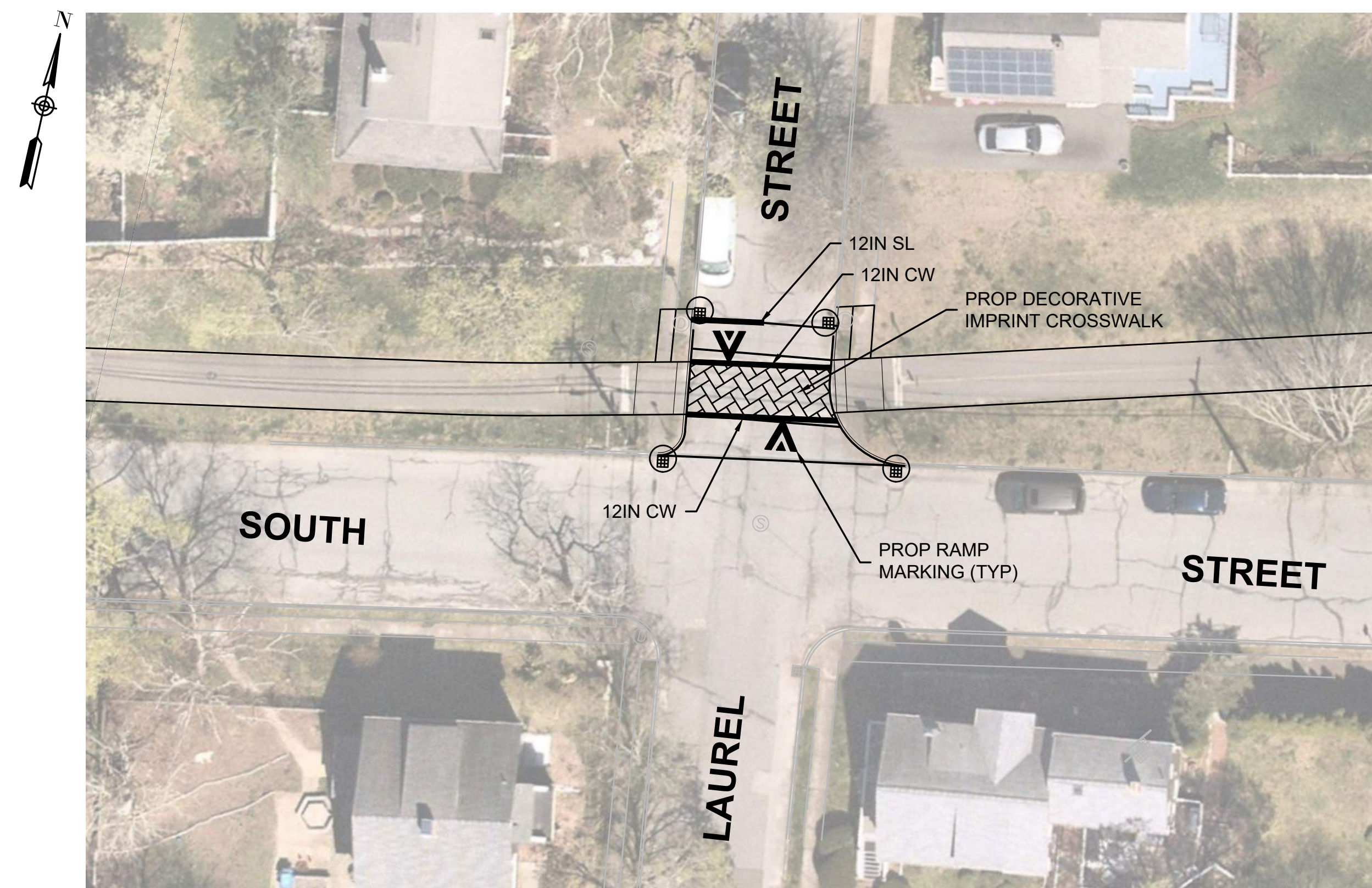
MAIN STREET AT SOUTH STREET



SOUTH STREET AT FORT STREET




SOUTH STREET AT GREEN STREET



SOUTH STREET AT LAUREL STREET

**NOTES:**

1. ALL LIMITS AND LINE WORK SHOWN ARE FOR BIDDING PURPOSES ONLY TO SHOW THE GENERAL INTENT OF THE SCOPE OF WORK. ALL LIMITS AND EXTENTS OF WORK SHALL BE FIELD VERIFIED WITH THE HIGHWAY SUPERINTENDENT PRIOR TO COMMENCEMENT OF CONSTRUCTION.
2. ALL PAVEMENT MARKINGS SHOWN ARE TO BE THERMOPLASTIC.
3. LAYOUT AND LIMITS MAY BE FIELD ADJUSTED PENDING ACTUAL FIELD CONDITIONS.
4. THE RAIL TRIAL WILL INCLUDE A SOLID YELLOW 6 INCH CENTERLINE THROUGHOUT THE ENTIRE LENGTH OF THE PROJECT AS DIRECTED BY THE HIGHWAY SUPERINTENDENT.
5. LEGENDS AND OTHER MISCELLANEOUS MARKINGS MAY BE ADDED AND FIELD LOCATED AT THE DIRECTION OF THE HIGHWAY SUPERINTENDENT WHICH WILL BE DEPENDENT ON FUTURE COMMUNITY OUTREACH MEETINGS SHOULD ADDITIONAL MARKINGS BE WARRANTED.



TOWN OF FAIRHAVEN  
DEPARTMENT OF PUBLIC WORKS  
5 ARSENE STREET  
FAIRHAVEN, MA 02719  
T: 508-979-4031

MARK	DATE	DESCRIPTION

Scale	AS NOTED
Date	1/31/2025
Job No.	25001
Drawn By	JRC
Approved By	VDF

THIS LINE IS ONE INCH LONG WHEN PLOTTED AT FULL SCALE ON A 24"X36" DRAWINGS

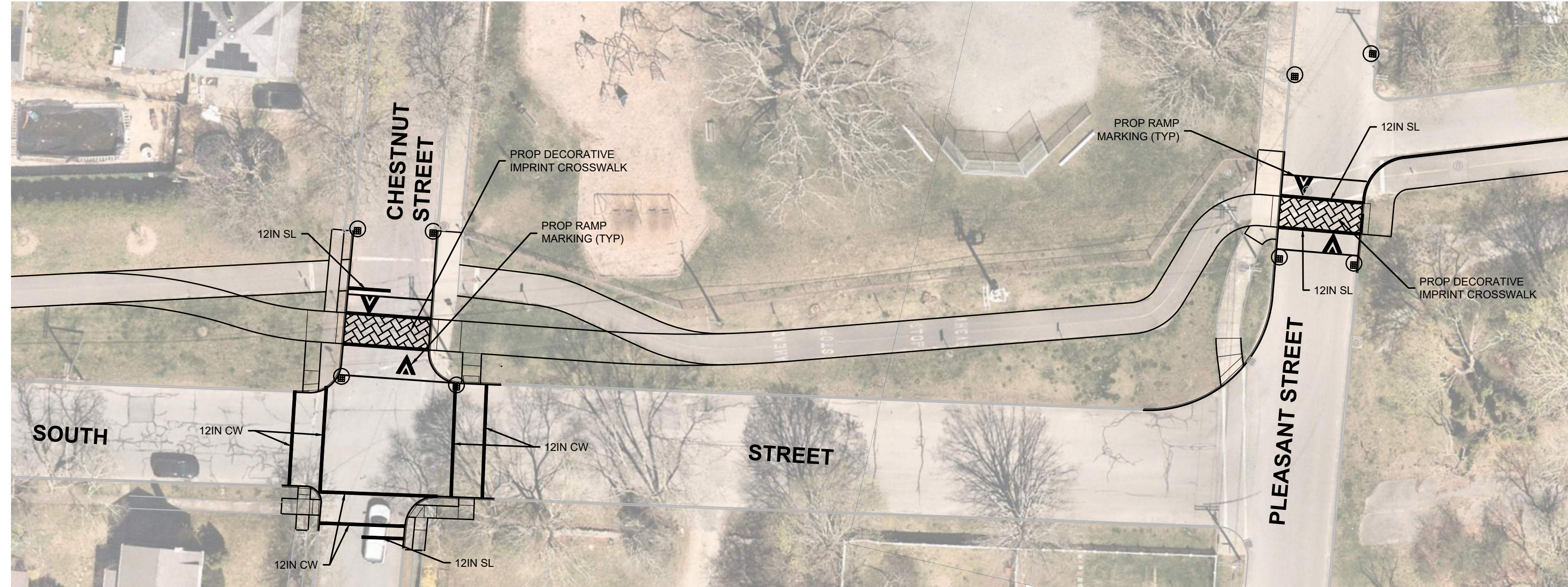
PHOENIX RAIL TRAIL REHABILITATION

PAVEMENT MARKING PLAN - 01

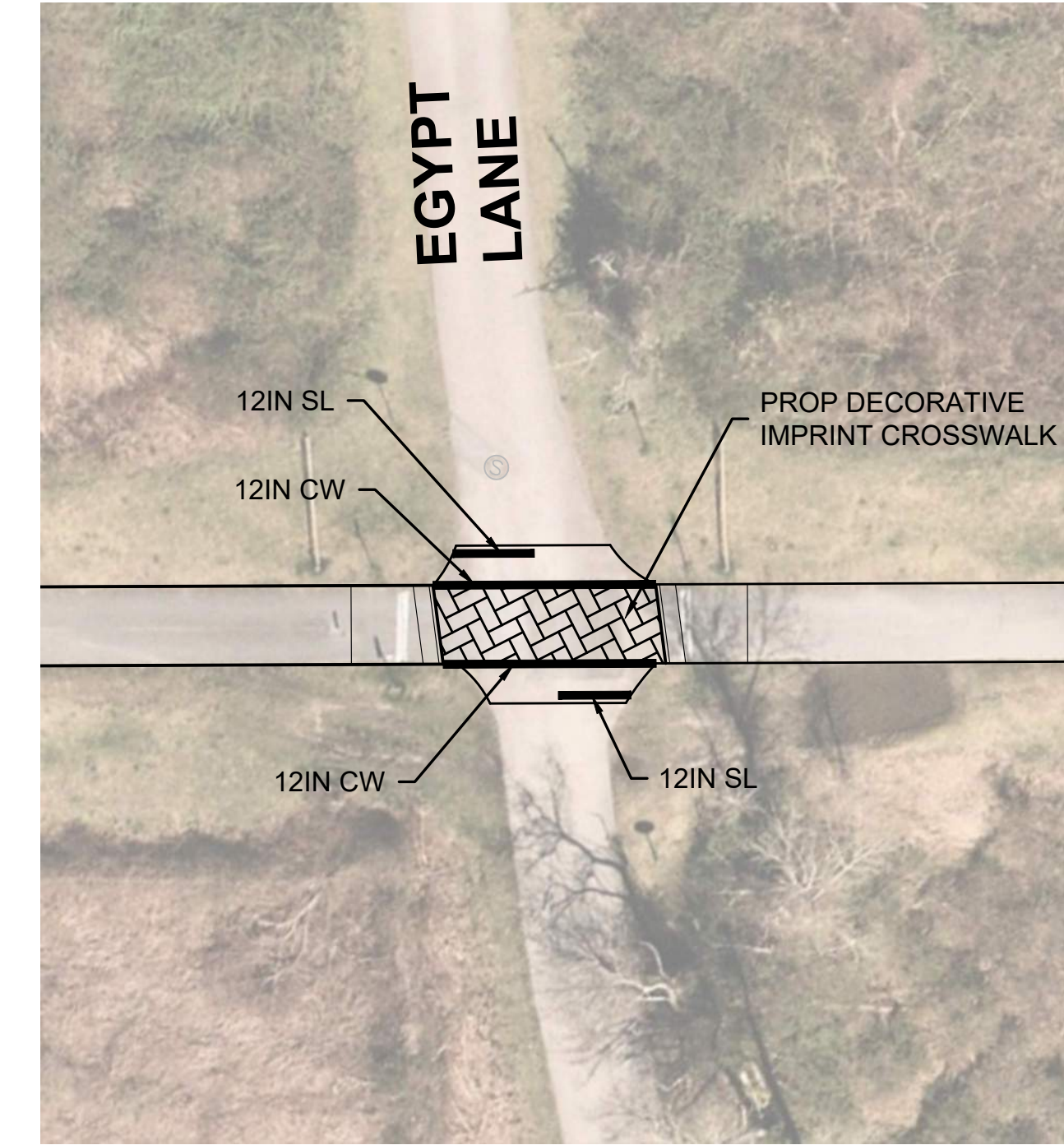
SUBMITTAL

Sheet No.

**16**



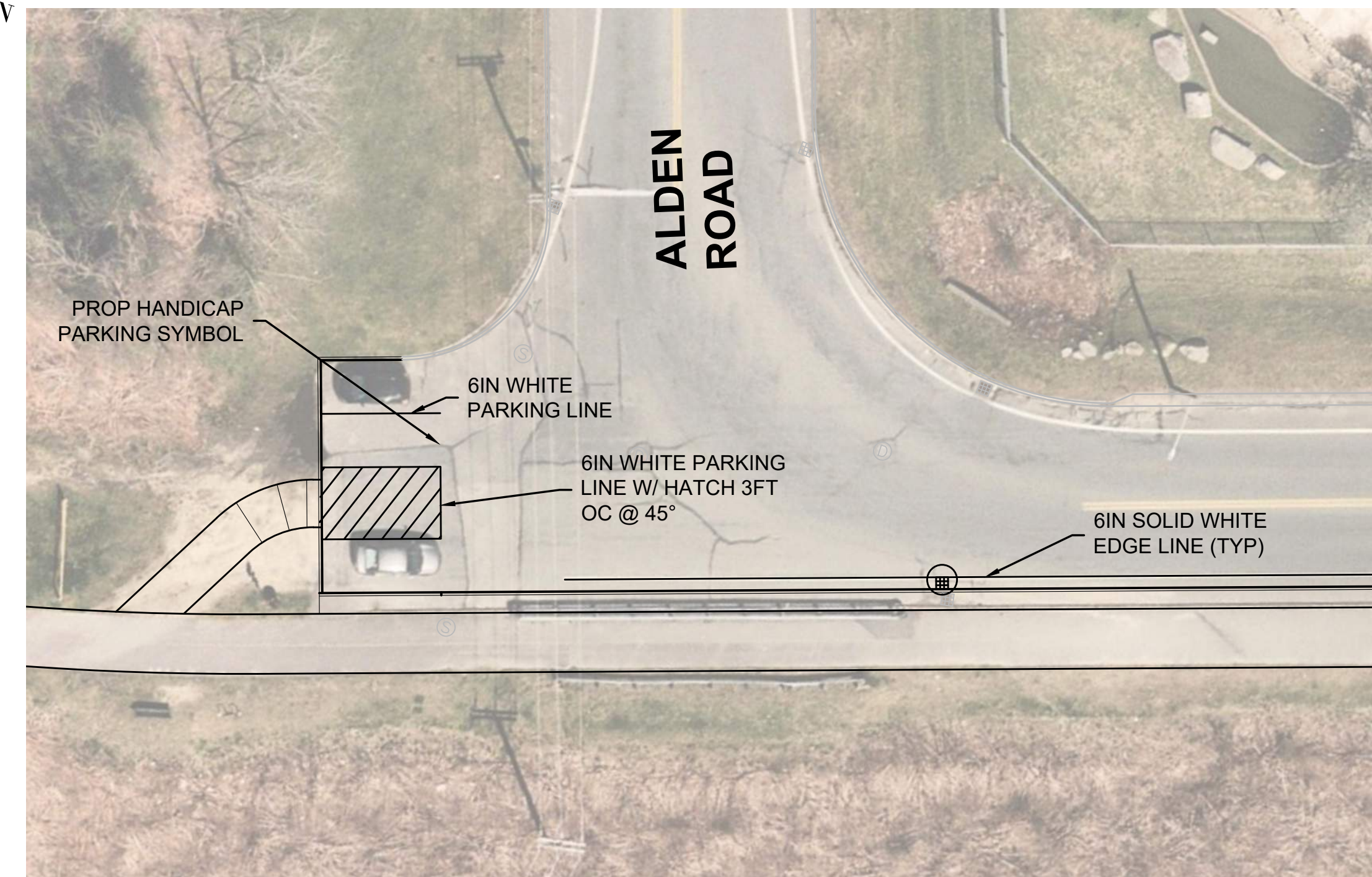
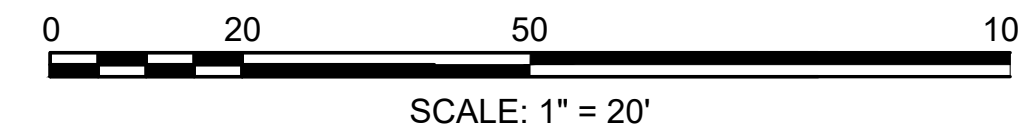
SOUTH STREET AT CHESTNUT STREET & SOUTH STREET AT PLEASANT STREET



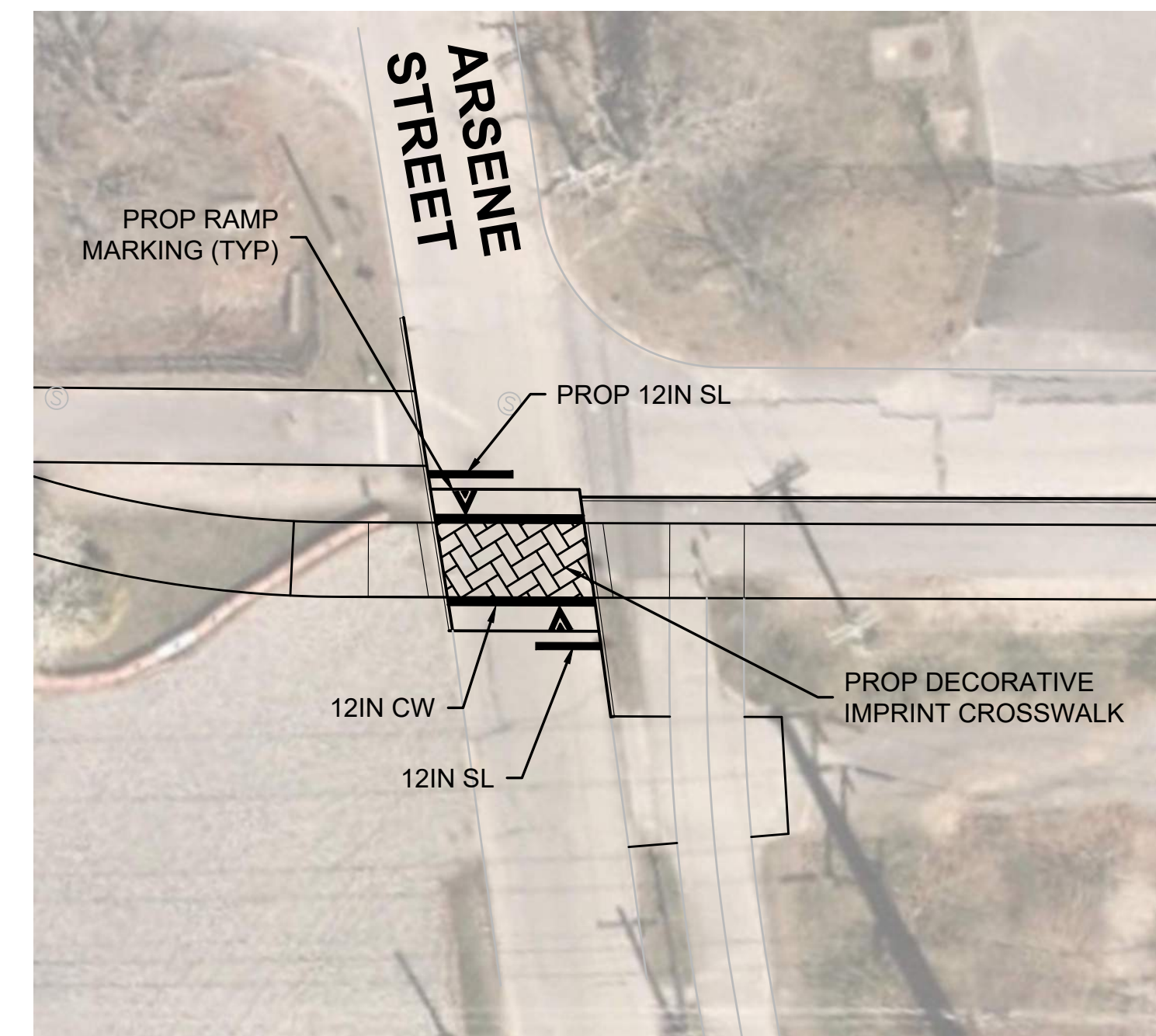
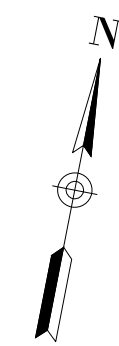
PHOENIX RAIL TRAIL AT EGYPT LANE

**NOTES:**

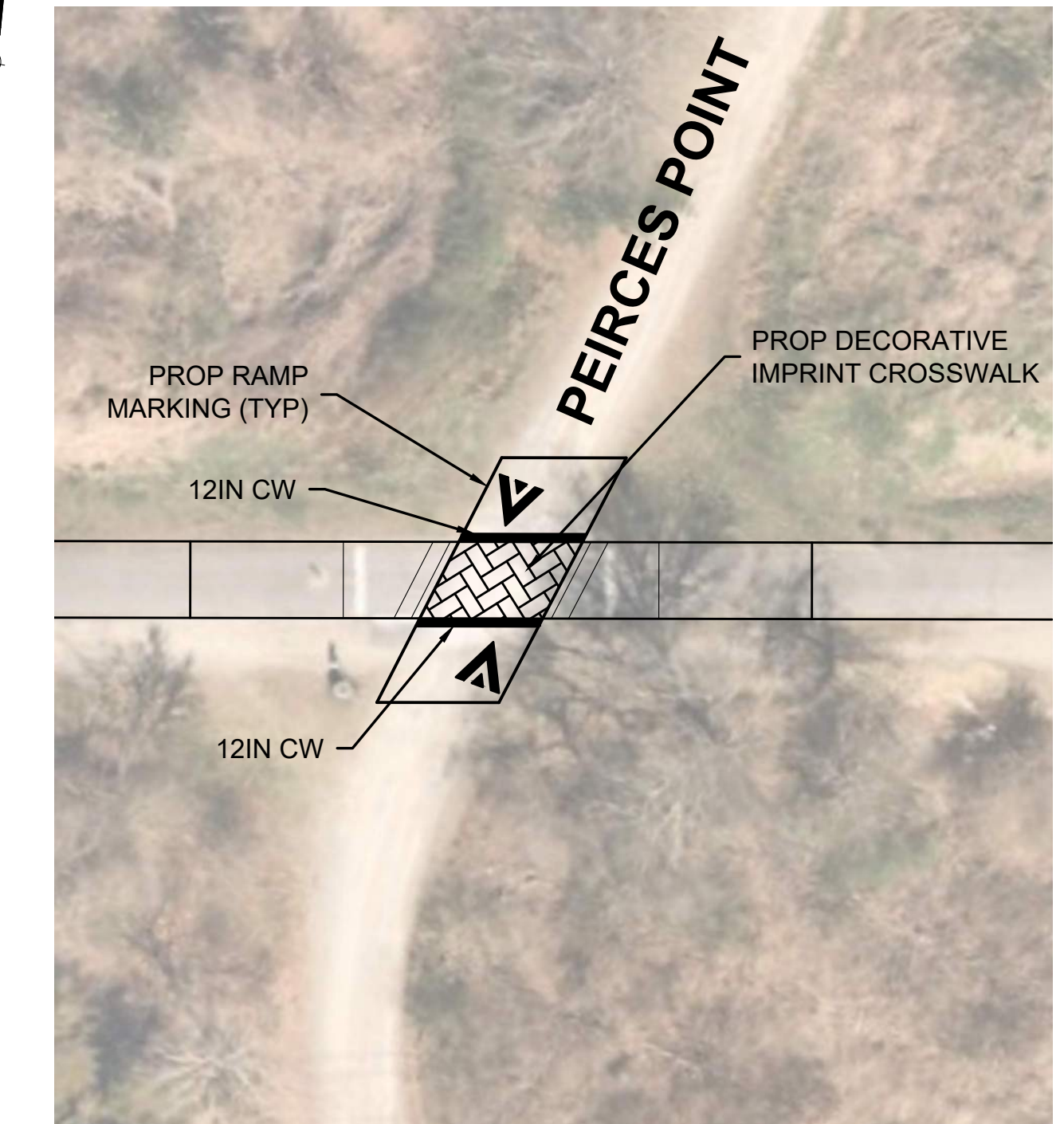
1. ALL LIMITS AND LINE WORK SHOWN ARE FOR BIDDING PURPOSES ONLY TO SHOW THE GENERAL INTENT OF THE SCOPE OF WORK. ALL LIMITS AND EXTENTS OF WORK SHALL BE FIELD VERIFIED WITH THE HIGHWAY SUPERINTENDENT PRIOR TO COMMENCEMENT OF CONSTRUCTION.
2. ALL PAVEMENT MARKINGS SHOWN ARE TO BE THERMOPLASTIC.
3. LAYOUT AND LIMITS MAY BE FIELD ADJUSTED PENDING ACTUAL FIELD CONDITIONS.
4. THE RAIL TRAIL WILL INCLUDE A SOLID YELLOW 6 INCH CENTERLINE THROUGHOUT THE ENTIRE LENGTH OF THE PROJECT AS DIRECTED BY THE HIGHWAY SUPERINTENDENT.
5. LEGENDS AND OTHER MISCELLANEOUS MARKINGS MAY BE ADDED AND FIELD LOCATED AT THE DIRECTION OF THE HIGHWAY SUPERINTENDENT WHICH WILL BE DEPENDENT ON FUTURE COMMUNITY OUTREACH MEETINGS SHOULD ADDITIONAL MARKINGS BE WARRANTED.



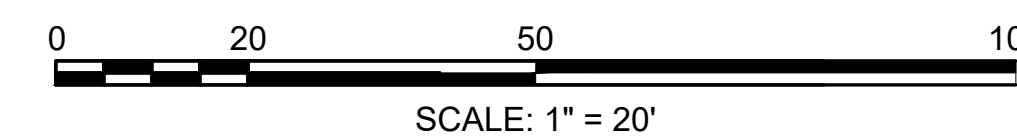
ALDEN ROAD AT DAVID DROWN BLVD



PHOENIX RAIL TRAIL AT ARSENE STREET



PHOENIX RAIL TRAIL AT PEIRCES POINT



TOWN OF FAIRHAVEN  
 DEPARTMENT OF PUBLIC WORKS  
 5 ARSENE STREET  
 FAIRHAVEN, MA 02719  
 T: 508-979-4031

MARK	DATE	DESCRIPTION	Scale	AS NOTED
			Date	1/31/2025
			Job No.	25001
			Drawn By	JRC
			Approved By	VDF

THIS LINE IS ONE INCH LONG WHEN PLOTTED AT FULL SCALE ON A 24"X36" DRAWINGS

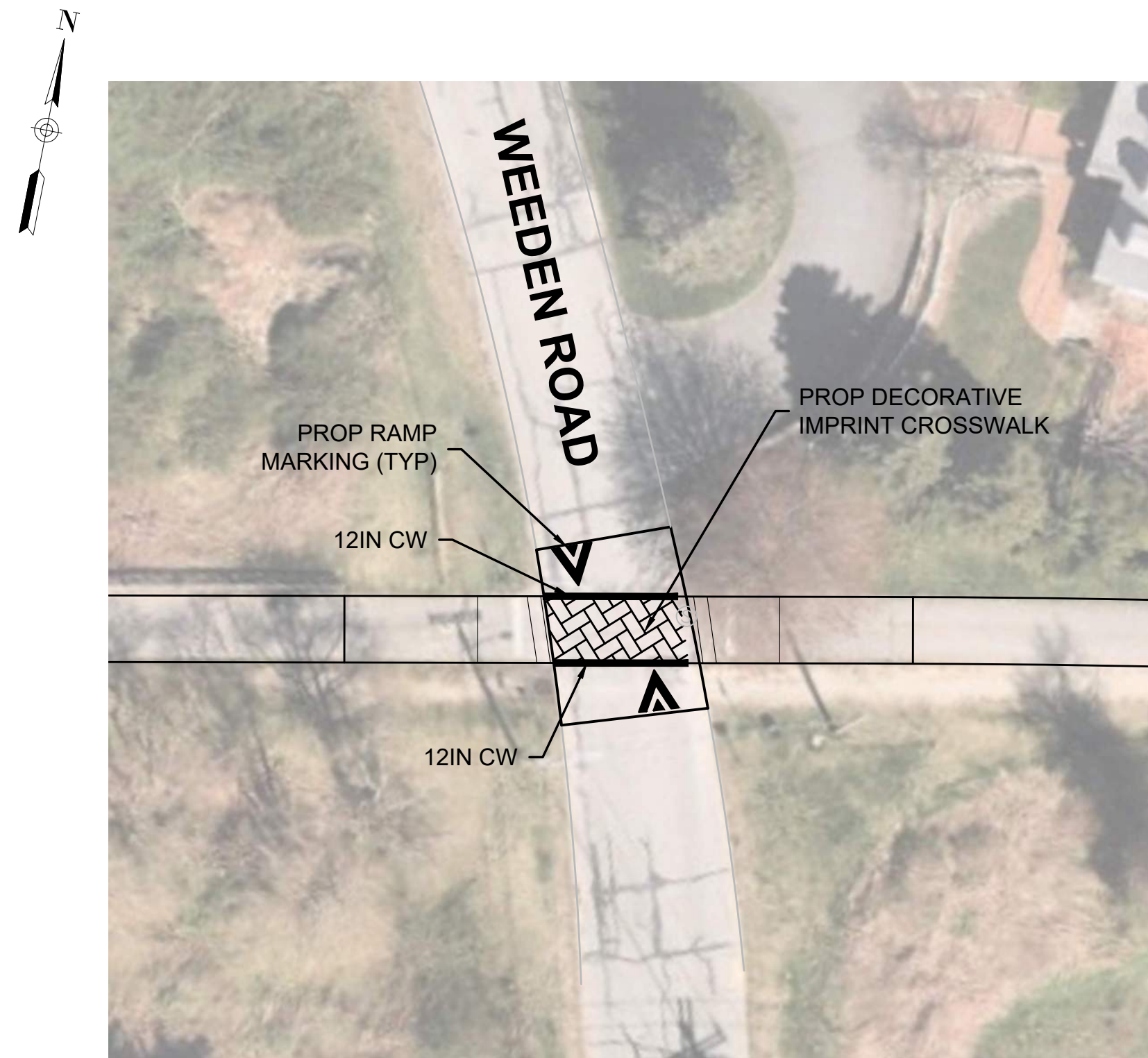
PHOENIX RAIL TRAIL REHABILITATION

PAVEMENT MARKING PLAN - 02

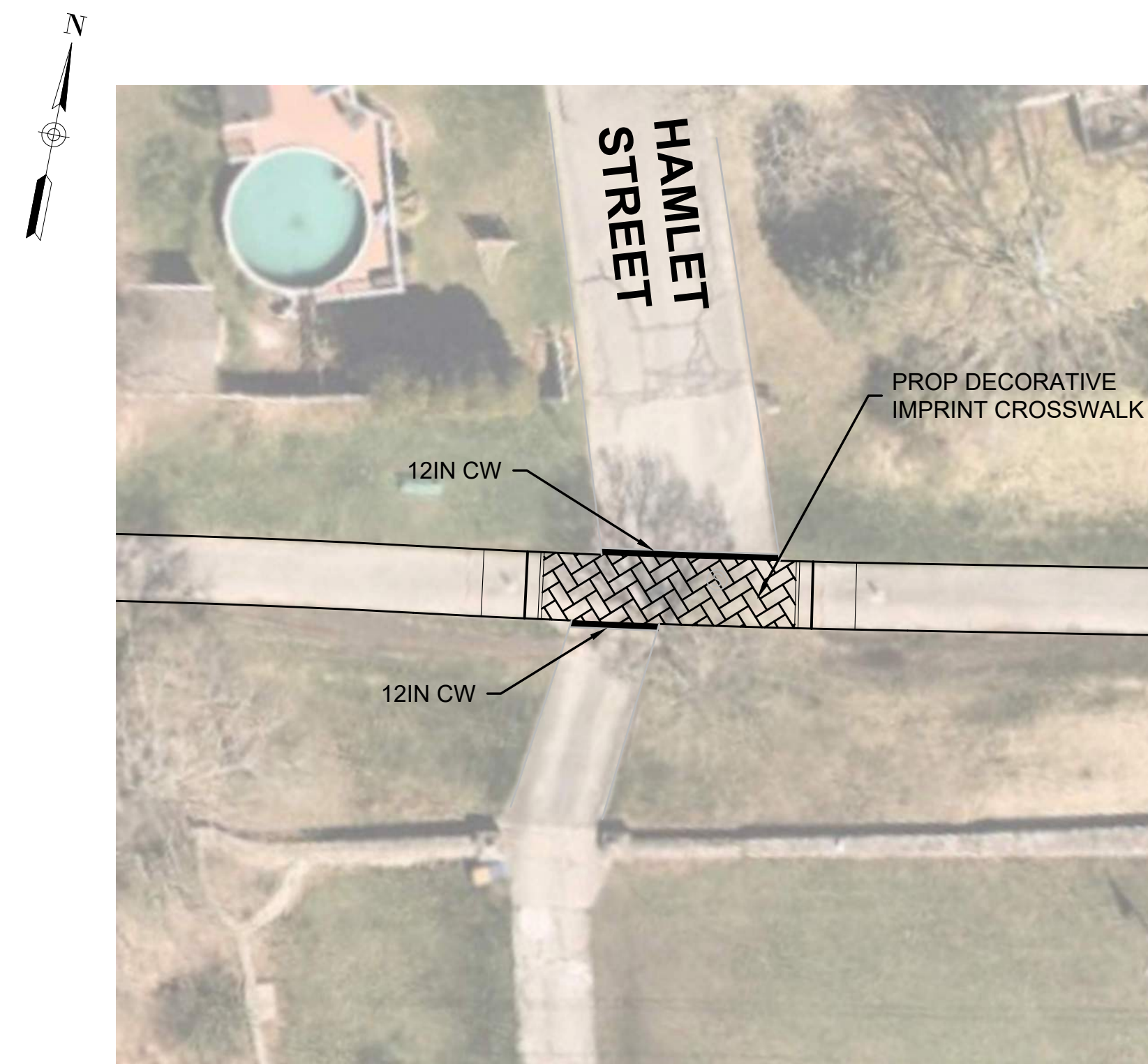
SUBMITTAL

Sheet No.

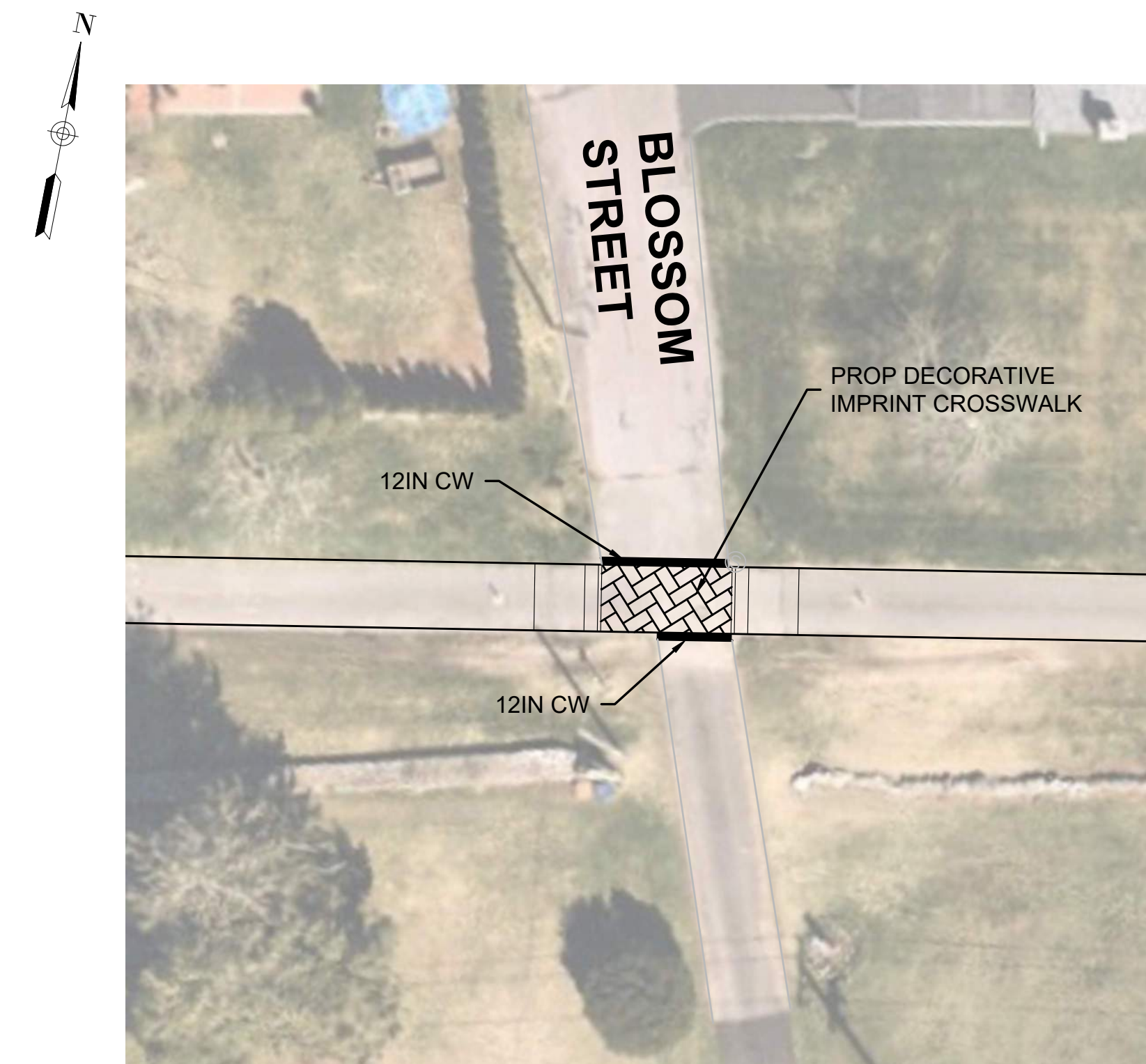
17



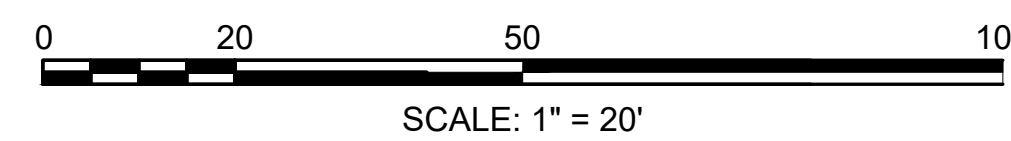
PHOENIX RAIL TRAIL AT WEEDEN ROAD



PHOENIX RAIL TRAIL AT HAMLET STREET

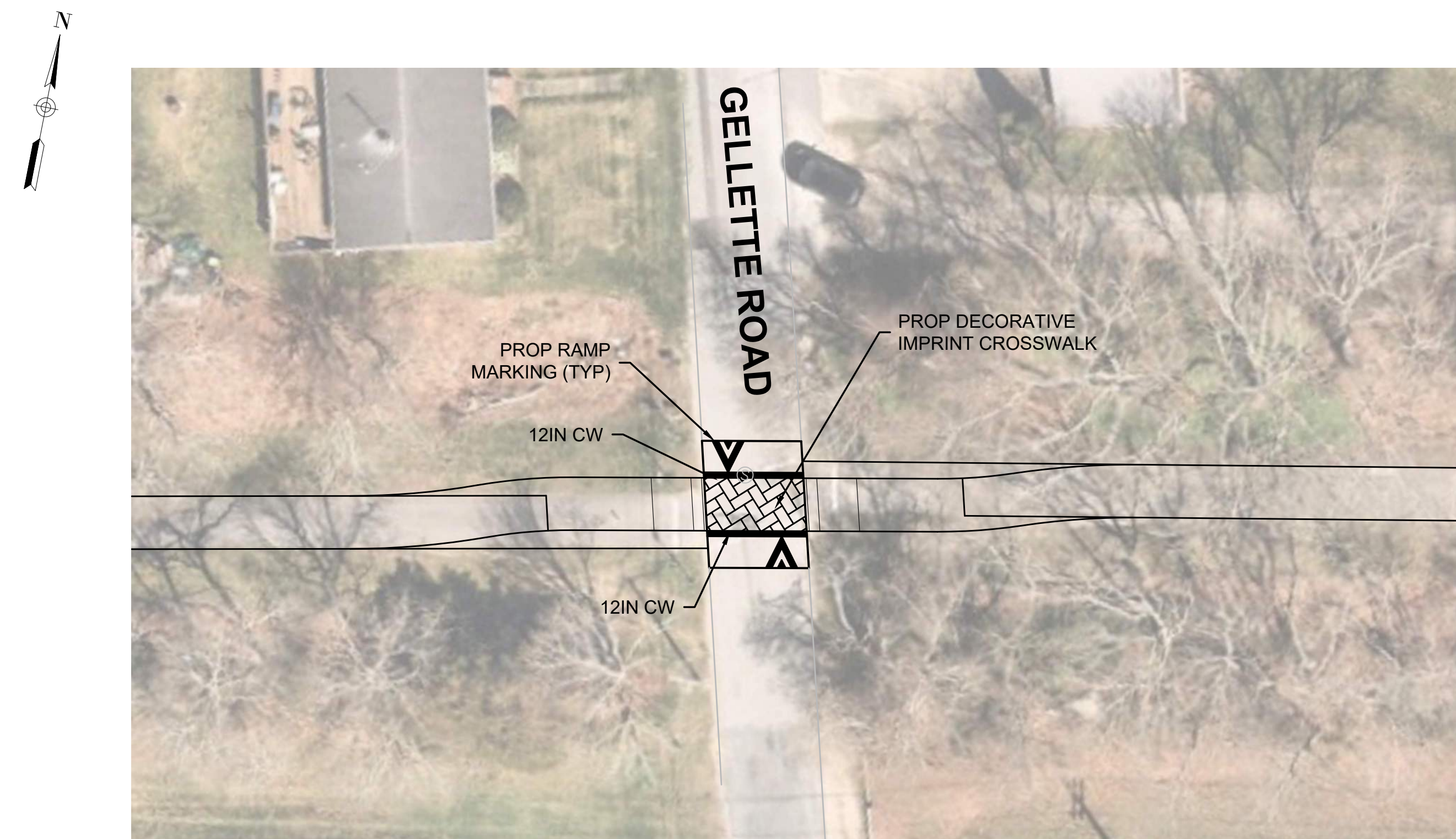


PHOENIX RAIL TRAIL AT BLOSSOM STREET

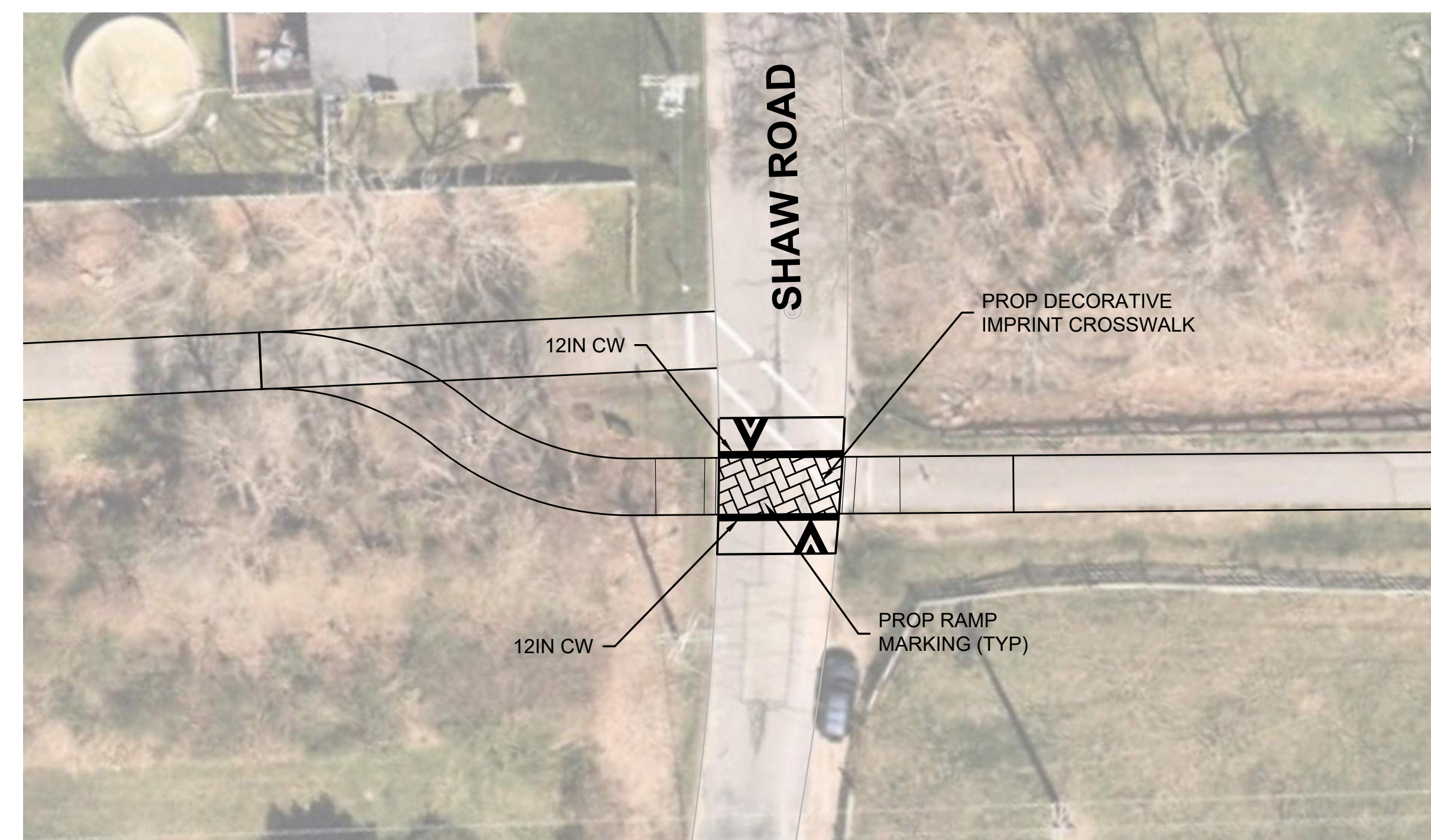


**NOTES:**


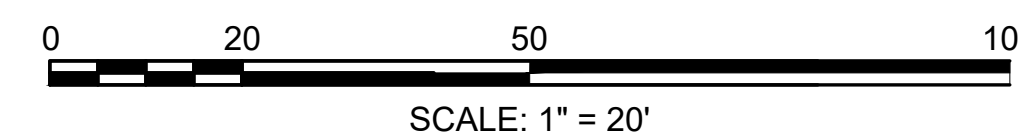
1. ALL LIMITS AND LINE WORK SHOWN ARE FOR BIDDING PURPOSES ONLY TO SHOW THE GENERAL INTENT OF THE SCOPE OF WORK. ALL LIMITS AND EXTENTS OF WORK SHALL BE FIELD VERIFIED WITH THE HIGHWAY SUPERINTENDENT PRIOR TO COMMENCEMENT OF CONSTRUCTION.
2. ALL PAVEMENT MARKINGS SHOWN ARE TO BE THERMOPLASTIC.
3. LAYOUT AND LIMITS MAY BE FIELD ADJUSTED PENDING ACTUAL FIELD CONDITIONS.
4. THE RAIL TRAIL WILL INCLUDE A SOLID YELLOW 6 INCH CENTERLINE THROUGHOUT THE ENTIRE LENGTH OF THE PROJECT AS DIRECTED BY THE HIGHWAY SUPERINTENDENT.
5. LEGENDS AND OTHER MISCELLANEOUS MARKINGS MAY BE ADDED AND FIELD LOCATED AT THE DIRECTION OF THE HIGHWAY SUPERINTENDENT WHICH WILL BE DEPENDENT ON FUTURE COMMUNITY OUTREACH MEETINGS SHOULD ADDITIONAL MARKINGS BE WARRANTED.



PHOENIX RAIL TRAIL AT GELLETT ROAD



PHOENIX RAIL TRAIL AT SHAW ROAD



TOWN OF FAIRHAVEN  
 DEPARTMENT OF PUBLIC WORKS  
 5 ARSENE STREET  
 FAIRHAVEN, MA 02719  
 T: 508-979-4031

MARK	DATE	DESCRIPTION	Scale	AS NOTED
			Date	1/31/2025
			Job No.	25001
			Drawn By	JRC
			Approved By	VDF

THIS LINE IS ONE INCH LONG WHEN PLOTTED AT FULL SCALE ON A 24"X36" DRAWINGS

PHOENIX RAIL TRAIL REHABILITATION

PAVEMENT MARKING PLAN - 03

SUBMITTAL

Sheet No.

**18**