

THIS MAP IS FOR ASSESSMENT PURPOSES. IT IS NOT VALID FOR LEGAL DESCRIPTION OR CONVEYANCE.

THE HORIZONTAL DATUM IS THE MASSACHUSETTS STATE PLANE COORDINATE SYSTEM, NAD 83.

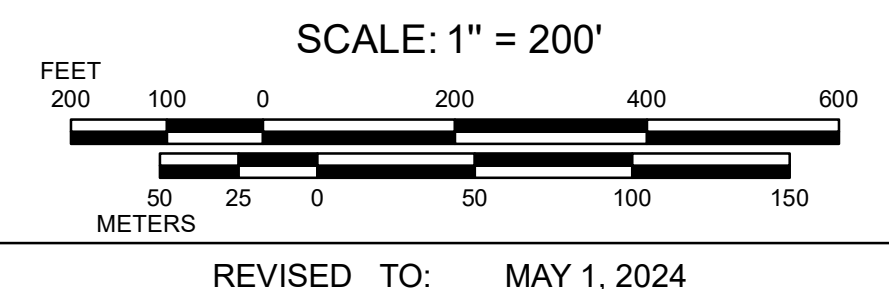
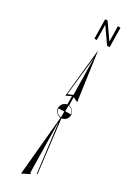
ORIGINAL MAPPING BY FRANK M. METCALF, C.E.

COMPLETION DATE: JANUARY, 1914

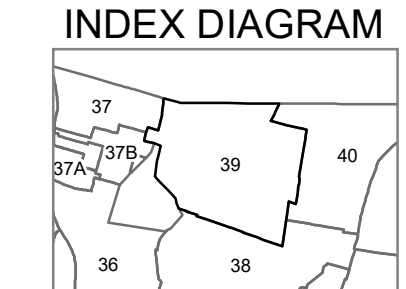
REVISED & REPRINTED BY
CAI Technologies
 Precision Mapping. Geospatial Solutions.
 11 Pleasant Street, Littleton, NH 03561
 800.322.4540 - www.cai-tech.com

LEGEND

- AREA SURVEYED Ac / Rods
- PARCEL NUMBER 62
- RECORD DIMENSION 100
- WATER
- SUBDIVISION LOT NO. ②
- RIGHT OF WAY/ACCESS
- COMMON OWNERSHIP
- ADJACENT MAP 31



PROPERTY MAPS
FAIRHAVEN
 MASSACHUSETTS



MAP NO.
39