

Scale 1" = 100'

THIS MAP IS FOR ASSESSMENT PURPOSES. IT IS NOT VALID FOR LEGAL DESCRIPTION OR CONVEYANCE.

THE HORIZONTAL DATUM IS THE MASSACHUSETTS STATE PLANE COORDINATE SYSTEM, NAD 83.

ORIGINAL MAPPING BY FRANK M. METCALF, C.E.

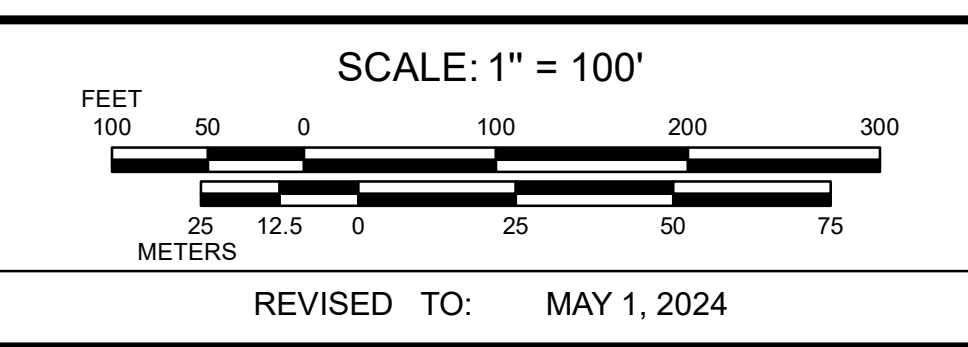
COMPLETION DATE: JANUARY, 1914

REVISED & REPRINTED BY

CAI Technologies
Precision Mapping. Geospatial Solutions.

11 Pleasant Street, Littleton, NH 03561
800.322.4540 - www.cai-tech.com

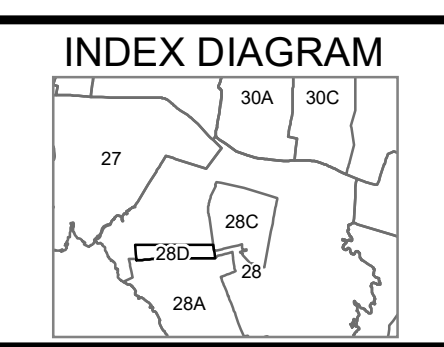

LEGEND	
AREA SURVEYED - - - - - Ac / Rods	SUBDIVISION LOT NO. - - - - - ②
PARCEL NUMBER - - - - - 62	RIGHT OF WAY/ACCESS - - - - - [Symbol]
RECORD DIMENSION - - - - - 100	COMMON OWNERSHIP - - - - - [Symbol]
WATER - - - - - [Symbol]	ADJACENT MAP - - - - - [Symbol]



PROPERTY MAPS

FAIRHAVEN

MASSACHUSETTS



MAP NO.

28D